Comune di Portogruaro

Provincia di Venezia

Revisione del

Piano Generale del Traffico Urbano

FASE 1

Indagini integrative – Periodo Maggio 2006

ATA ENGINEERING SRL
38100 Trento – Via Maccani, 195
Tel. 0461-421268 – Fax 0461-420377
P.IVA. 01307610228
www.atagroup.com
E-Mail: **ataengineering@atagroup.com**

CONSULENTI:

Netmobility srl
Via Morgagni, 24
37135 Verona (Italy)
tel. +39 045/8250176
Fax +39 045/505991

data	mercoledì 22 giugno 2006	Rev 01

A – CONTEGGI CLASSIFICATI DI SEZIONE

Sezione 1
S.P. n°251 - viale Pordenone
dir. Pordenone
Giorno feriale medio

Giorno feriale						
Fascia oraria	Tipologia di veicoli					Totale veicoli reali
	< 5 m	5 - 7,5 m	7,5 - 10 m	10 - 12,5 m	>12,5 m	
00.00-00.30	59	1	0	1	2	62
00.30-01.00	38	0	0	1	0	38
01.00-01.30	38	1	0	1	1	40
01.30-02.00	18	2	1	0	2	22
02.00-02.30	20	0	0	2	2	23
02.30-03.00	8	1	0	1	4	13
03.00-03.30	7	1	1	1	2	10
03.30-04.00	5	2	0	1	6	12
04.00-04.30	18	2	0	2	4	25
04.30-05.00	26	1	1	2	7	36
05.00-05.30	54	2	2	6	9	71
05.30-06.00	95	4	2	7	7	115
06.00-06.30	104	19	8	9	5	144
06.30-07.00	259	42	9	12	12	333
07.00-07.30	323	33	9	20	9	393
07.30-08.00	378	14	9	10	6	416
08.00-08.30	365	15	13	13	11	415
08.30-09.00	322	13	7	13	8	363
09.00-09.30	287	12	7	11	14	330
09.30-10.00	274	13	8	17	18	329
10.00-10.30	261	12	8	15	10	306
10.30-11.00	301	18	10	12	16	356
11.00-11.30	297	20	6	17	12	351
11.30-12.00	283	11	6	15	13	327
12.00-12.30	266	10	4	10	15	304
12.30-13.00	311	9	4	10	10	344
13.00-13.30	345	20	5	15	10	394
13.30-14.00	337	19	7	17	9	389
14.00-14.30	318	17	8	12	12	368
14.30-15.00	288	18	8	14	10	338
15.00-15.30	325	14	7	11	9	366
15.30-16.00	333	19	6	12	8	378
16.00-16.30	359	15	6	11	14	406
16.30-17.00	362	18	4	3	8	396
17.00-17.30	355	18	2	11	8	394
17.30-18.00	299	15	4	7	7	332
18.00-18.30	277	12	4	3	5	301
18.30-19.00	255	13	5	3	5	280
19.00-19.30	300	8	3	2	4	317
19.30-20.00	343	11	2	3	4	363
20.00-20.30	246	2	1	1	3	253
20.30-21.00	171	3	0	1	2	177
21.00-21.30	165	2	0	1	2	170
21.30-22.00	131	3	0	0	2	136
22.00-22.30	112	1	0	1	2	115
22.30-23.00	99	2	1	0	2	104
23.00-23.30	85	3	0	1	1	90
23.30-00.00	80	1	0	0	0	82
Totale complessivo	**9992**	**488**	**184**	**330**	**325**	**11318**

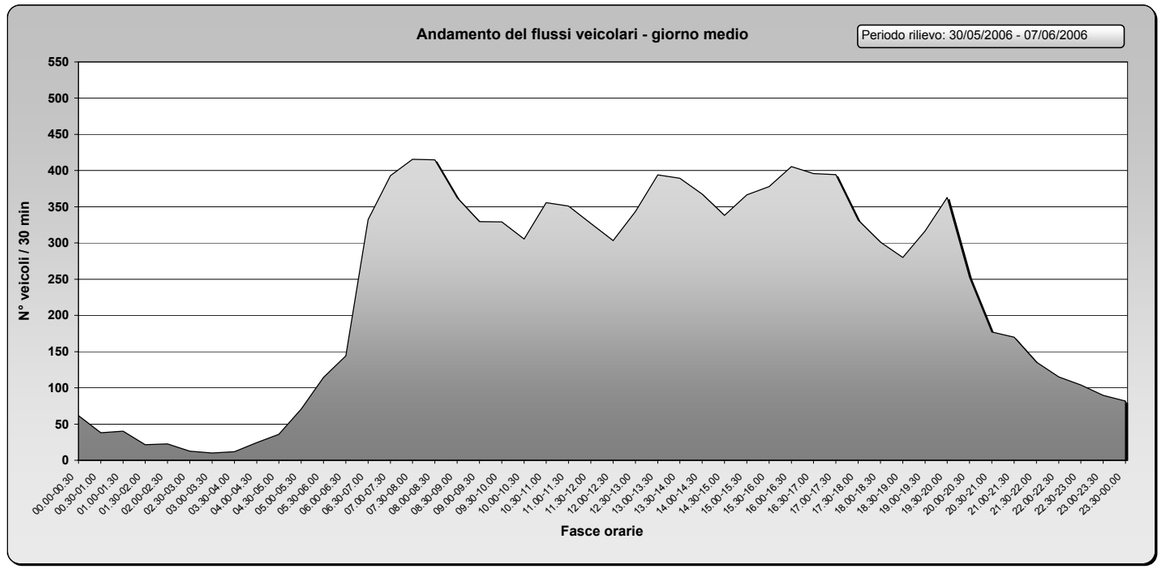

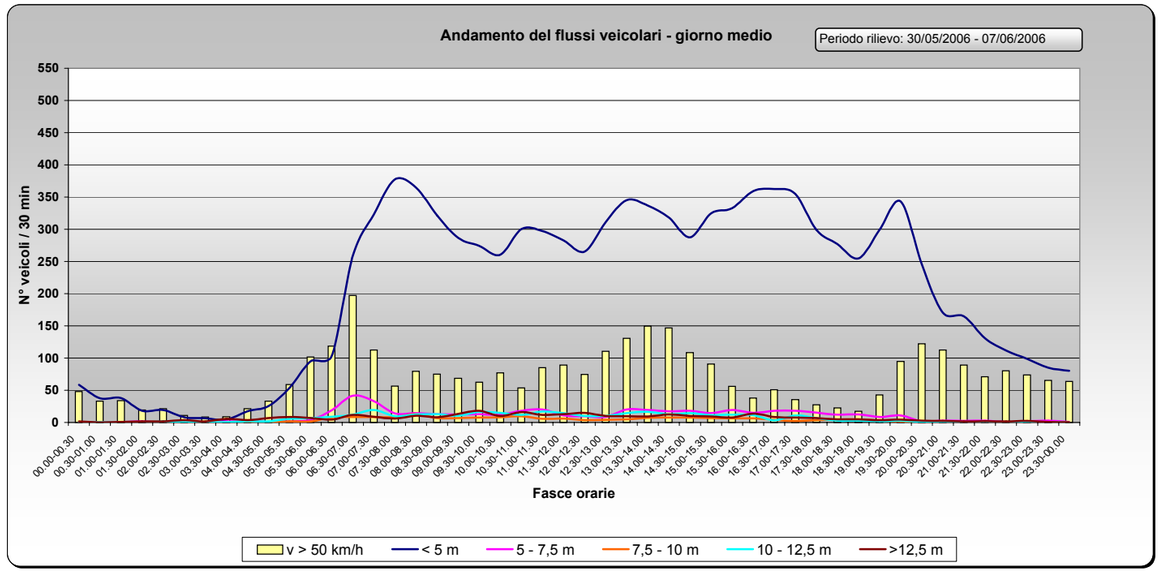

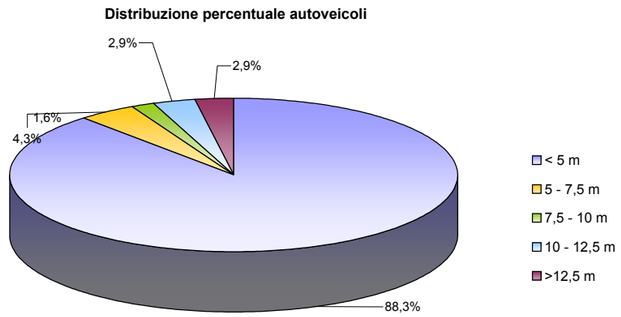

Nota: i valori tabellati riportati nel grafico si riferiscono ai flussi veicolari rilevati ad intervalli di mezzora.

NETMOBILITY

Sezione 1
S.P. n°251 - viale Pordenone
dir. Pordenone

Venerdì 2 giugno

Venerdì						
Fascia oraria	Tipologia di veicoli					Totale veicoli reali
	< 5 m	5 - 7,5 m	7,5 - 10 m	10 - 12,5 m	>12,5 m	
00.00-00.30	99	1	0	0	0	100
00.30-01.00	96	1	0	0	0	97
01.00-01.30	58	1	0	0	0	59
01.30-02.00	49	0	0	1	1	51
02.00-02.30	43	0	0	0	0	43
02.30-03.00	44	1	0	0	1	46
03.00-03.30	54	0	1	0	0	55
03.30-04.00	57	0	0	0	0	57
04.00-04.30	45	1	0	0	1	47
04.30-05.00	21	0	0	0	0	21
05.00-05.30	32	1	0	0	1	34
05.30-06.00	15	1	1	1	0	18
06.00-06.30	44	3	1	1	0	49
06.30-07.00	49	0	0	1	1	51
07.00-07.30	63	2	1	3	0	69
07.30-08.00	91	3	2	1	0	97
08.00-08.30	108	3	1	0	2	114
08.30-09.00	127	2	1	0	0	130
09.00-09.30	136	2	2	1	0	141
09.30-10.00	160	7	0	0	0	167
10.00-10.30	176	6	2	1	0	185
10.30-11.00	212	5	0	2	0	219
11.00-11.30	155	7	0	3	0	165
11.30-12.00	160	5	3	2	0	170
12.00-12.30	140	3	1	4	0	148
12.30-13.00	130	6	0	2	0	138
13.00-13.30	132	2	2	0	0	136
13.30-14.00	184	3	4	0	1	192
14.00-14.30	206	4	1	1	0	212
14.30-15.00	218	1	0	1	0	220
15.00-15.30	237	4	0	0	0	241
15.30-16.00	240	7	2	0	0	249
16.00-16.30	290	3	0	2	0	295
16.30-17.00	397	3	2	4	0	406
17.00-17.30	367	3	2	2	0	374
17.30-18.00	452	3	1	3	0	459
18.00-18.30	447	2	1	1	1	452
18.30-19.00	429	4	1	0	2	436
19.00-19.30	417	4	0	5	1	427
19.30-20.00	352	5	2	0	0	359
20.00-20.30	260	3	0	1	0	264
20.30-21.00	240	2	0	0	0	242
21.00-21.30	224	1	0	2	0	227
21.30-22.00	224	2	2	0	0	228
22.00-22.30	220	3	0	0	0	223
22.30-23.00	200	2	1	1	0	204
23.00-23.30	175	0	0	0	1	176
23.30-00.00	163	1	0	0	1	165
Totale complessivo	**8438**	**123**	**37**	**46**	**14**	**8658**

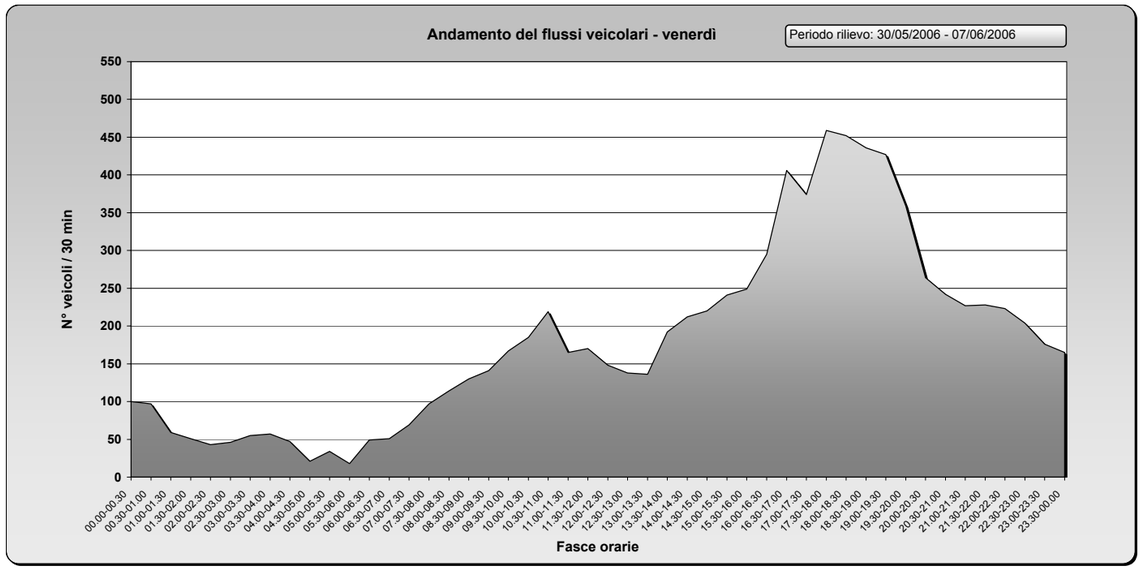

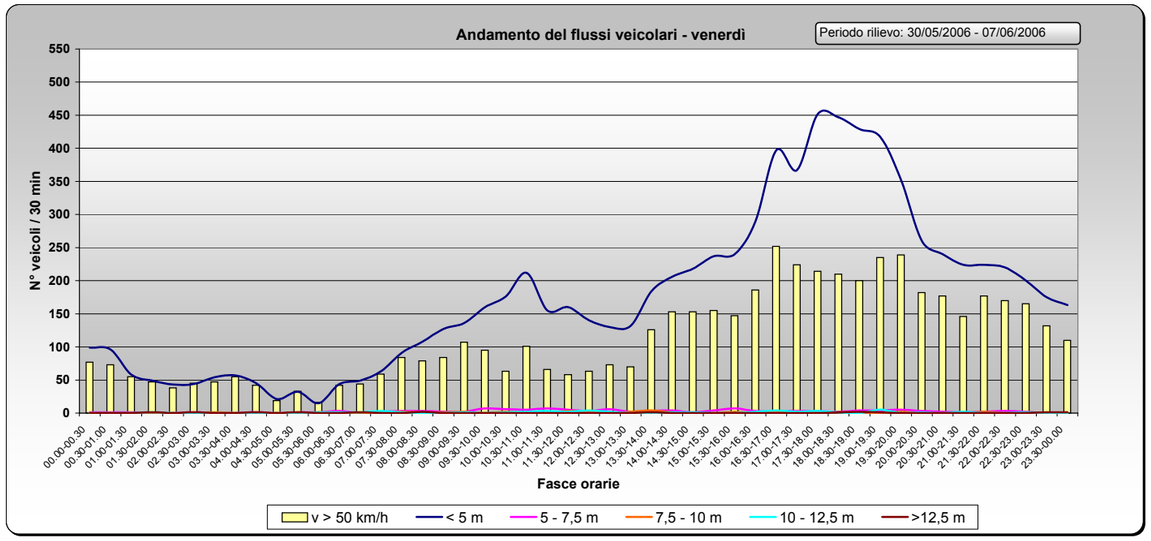

Distribuzione percentuale autoveicoli

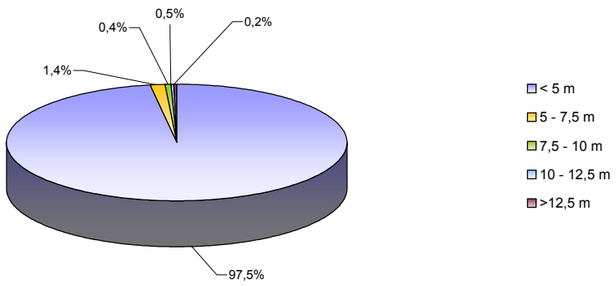

Nota: i valori tabellati riportati nel grafico si riferiscono ai flussi veicolari rilevati ad intervalli di mezzora.

NETMOBILITY

Sezione 1
S.P. n°251 - viale Pordenone
dir. Pordenone
Sabato

Sabato						
Fascia oraria	Tipologia di veicoli					Totale veicoli reali
	< 5 m	5 - 7,5 m	7,5 - 10 m	10 - 12,5 m	>12,5 m	
00.00-00.30	138	1	0	1	0	140
00.30-01.00	99	0	0	1	0	100
01.00-01.30	81	1	0	0	1	83
01.30-02.00	74	2	0	0	0	76
02.00-02.30	58	2	0	2	0	62
02.30-03.00	59	1	0	1	4	65
03.00-03.30	31	1	0	0	2	34
03.30-04.00	37	2	0	0	1	40
04.00-04.30	54	2	0	0	1	57
04.30-05.00	39	2	1	0	2	44
05.00-05.30	28	2	1	0	0	31
05.30-06.00	51	2	2	0	1	56
06.00-06.30	41	1	4	6	2	54
06.30-07.00	94	7	2	3	2	108
07.00-07.30	101	11	2	5	2	121
07.30-08.00	168	8	6	4	3	189
08.00-08.30	191	7	3	4	7	212
08.30-09.00	295	10	4	7	2	318
09.00-09.30	355	12	6	7	0	380
09.30-10.00	401	11	6	5	3	426
10.00-10.30	442	12	8	2	0	464
10.30-11.00	421	12	3	3	4	443
11.00-11.30	431	12	4	3	0	450
11.30-12.00	372	9	0	5	2	388
12.00-12.30	308	13	1	4	5	331
12.30-13.00	313	5	0	4	0	322
13.00-13.30	275	6	4	1	0	286
13.30-14.00	286	9	5	4	1	305
14.00-14.30	344	8	2	2	1	357
14.30-15.00	376	7	0	0	1	384
15.00-15.30	419	7	2	0	0	428
15.30-16.00	424	6	0	2	0	432
16.00-16.30	461	6	0	2	0	469
16.30-17.00	451	8	2	0	0	461
17.00-17.30	460	6	1	2	0	469
17.30-18.00	480	3	0	1	1	485
18.00-18.30	429	2	4	0	1	436
18.30-19.00	436	5	0	1	1	443
19.00-19.30	353	6	0	2	1	362
19.30-20.00	304	4	0	2	2	312
20.00-20.30	260	1	0	0	0	261
20.30-21.00	200	2	0	0	0	202
21.00-21.30	192	1	0	0	0	193
21.30-22.00	205	3	0	4	0	212
22.00-22.30	156	5	2	0	0	163
22.30-23.00	164	2	1	1	0	168
23.00-23.30	154	0	1	0	0	155
23.30-00.00	190	0	0	0	0	190
Totale complessivo	**11701**	**245**	**77**	**91**	**53**	**12167**

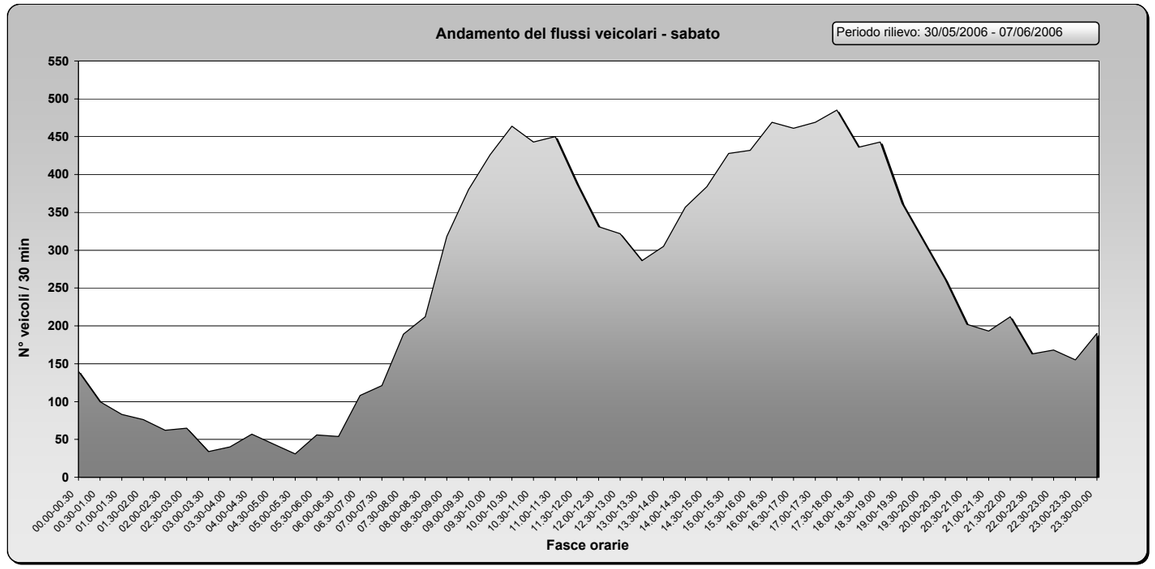

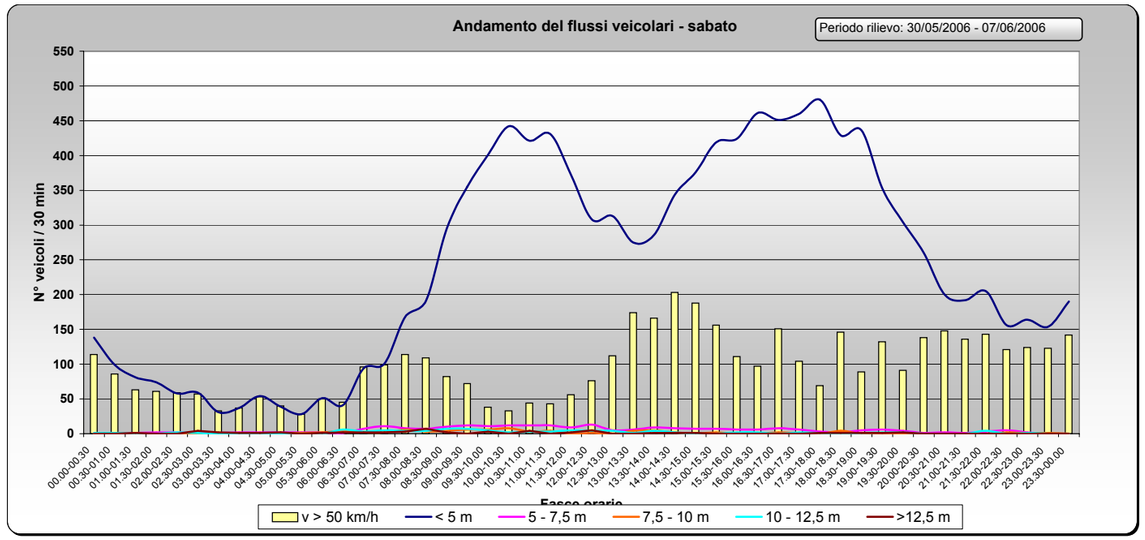

Distribuzione percentuale autoveicoli

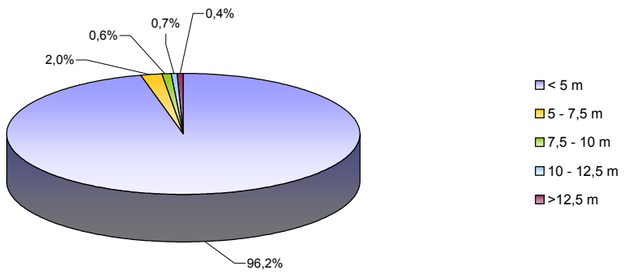

Nota: i valori tabellati riportati nel grafico si riferiscono ai flussi veicolari rilevati ad intervalli di mezzora.

NETMOBILITY

Sezione 1
S.P. n°251 - viale Pordenone
dir. Pordenone

Domenica

Domenica						
Fascia oraria	Tipologia di veicoli					Totale veicoli reali
	< 5 m	5 - 7,5 m	7,5 - 10 m	10 - 12,5 m	>12,5 m	
00.00-00.30	178	2	0	0	0	180
00.30-01.00	160	1	0	0	0	161
01.00-01.30	132	0	0	0	0	132
01.30-02.00	90	0	0	0	0	90
02.00-02.30	109	1	0	1	1	112
02.30-03.00	89	1	0	0	0	90
03.00-03.30	91	1	0	0	0	92
03.30-04.00	76	1	1	0	0	78
04.00-04.30	83	1	1	0	0	85
04.30-05.00	54	3	0	1	0	58
05.00-05.30	51	0	0	0	0	51
05.30-06.00	29	1	0	0	0	30
06.00-06.30	33	3	1	2	0	39
06.30-07.00	46	1	0	0	0	47
07.00-07.30	52	0	0	1	2	55
07.30-08.00	75	5	1	0	0	81
08.00-08.30	99	1	0	0	0	100
08.30-09.00	95	4	0	1	0	100
09.00-09.30	164	3	1	1	0	169
09.30-10.00	155	3	1	4	0	163
10.00-10.30	193	2	0	0	0	195
10.30-11.00	188	7	1	1	0	197
11.00-11.30	198	3	1	3	0	205
11.30-12.00	203	8	4	2	0	217
12.00-12.30	160	3	1	1	0	165
12.30-13.00	175	6	1	0	1	183
13.00-13.30	132	4	2	1	0	139
13.30-14.00	184	7	0	0	0	191
14.00-14.30	241	5	1	0	1	248
14.30-15.00	280	7	1	0	1	289
15.00-15.30	348	7	2	4	0	361
15.30-16.00	387	8	1	1	0	397
16.00-16.30	406	14	3	2	1	426
16.30-17.00	410	11	2	3	1	427
17.00-17.30	425	22	2	2	2	453
17.30-18.00	481	12	2	0	0	495
18.00-18.30	502	15	1	3	0	521
18.30-19.00	463	8	5	5	1	482
19.00-19.30	497	7	2	5	1	512
19.30-20.00	493	6	1	5	0	505
20.00-20.30	387	8	4	1	0	400
20.30-21.00	358	4	5	5	0	372
21.00-21.30	412	4	2	3	1	422
21.30-22.00	417	6	2	1	2	428
22.00-22.30	351	6	4	5	2	368
22.30-23.00	324	2	0	4	0	330
23.00-23.30	189	5	2	1	3	200
23.30-00.00	157	0	0	0	2	159
Totale complessivo	**10822**	**229**	**58**	**69**	**22**	**11200**

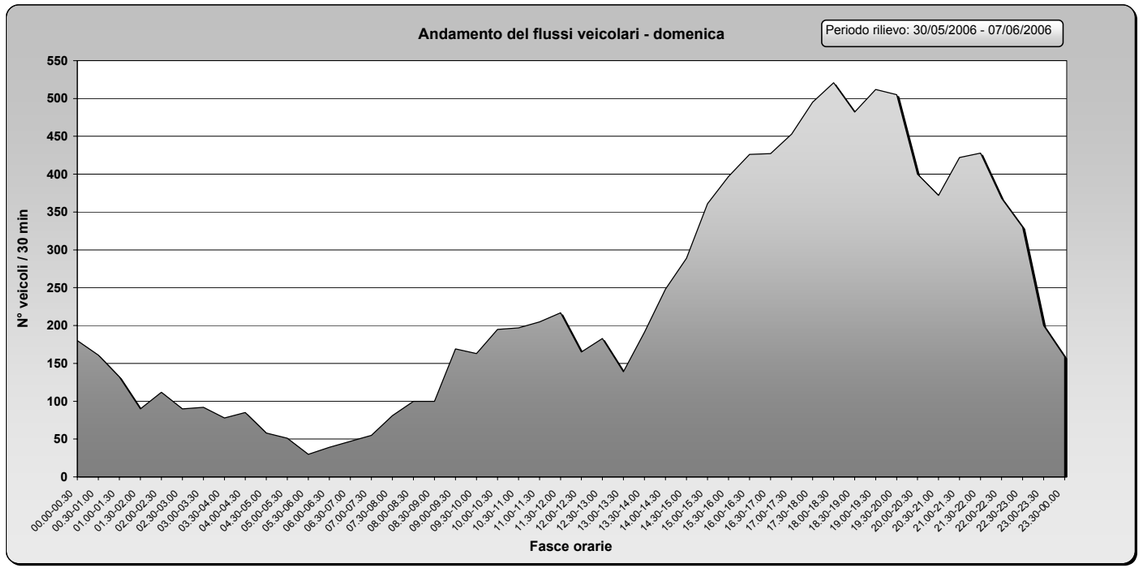

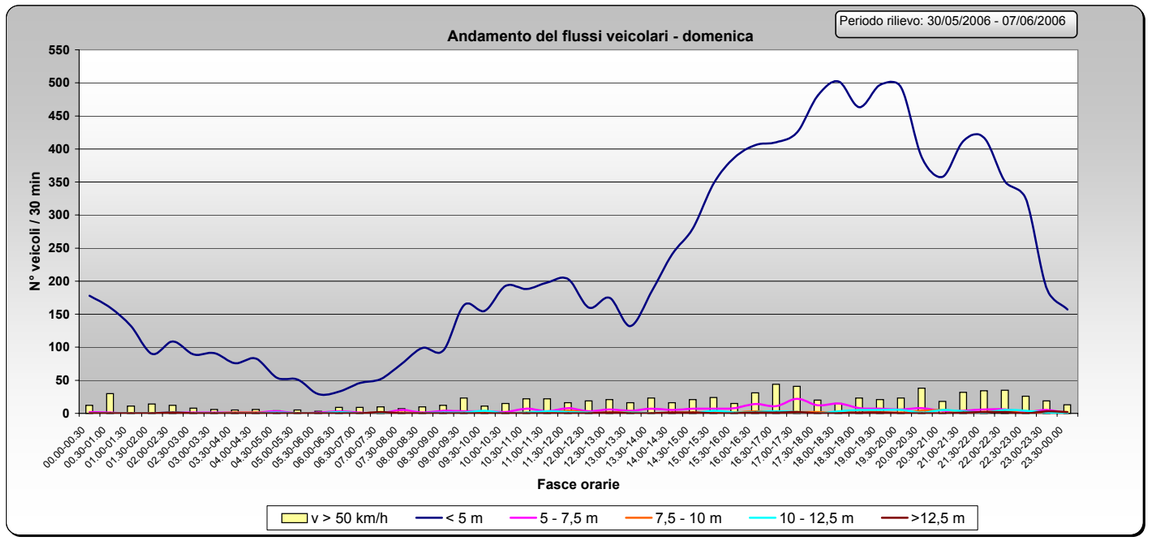

Distribuzione percentuale autoveicoli

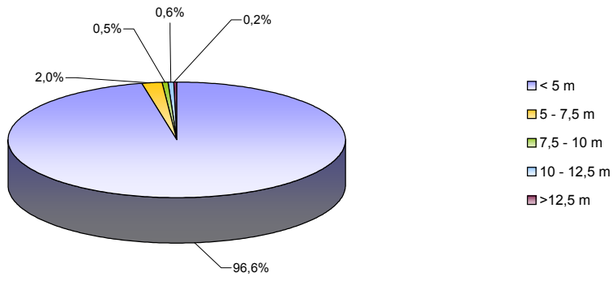

Nota: i valori tabellati riportati nel grafico si riferiscono ai flussi veicolari rilevati ad intervalli di mezzora.

NETMOBILITY

Sezione 1
S.P. n°251 - viale Pordenone
dir. Pordenone

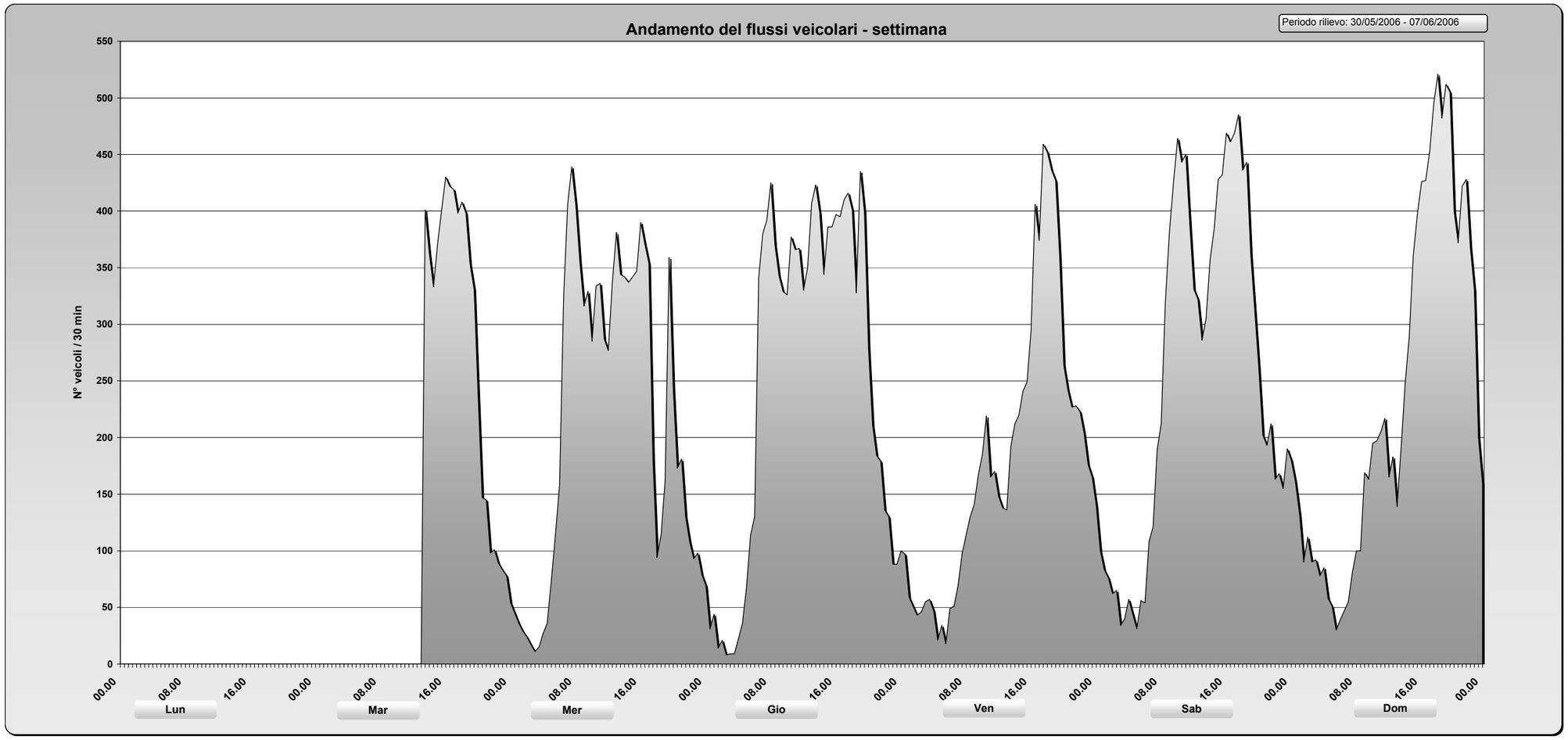

Nota: i valori tabellati riportati nel grafico si riferiscono ai flussi veicolari rilevati ad intervalli di mezzora.

NETMOBILITY

Sezione 1
S.P. n°251 - via Pordenone
dir. Portogruaro
Giorno feriale medio

Giorno feriale						
Fascia oraria	Tipologia di veicoli					Totale veicoli reali
	< 5 m	5 - 7,5 m	7,5 - 10 m	10 - 12,5 m	>12,5 m	
00.00-00.30	53	1	0	0	0	55
00.30-01.00	38	1	1	0	0	40
01.00-01.30	26	1	1	1	1	28
01.30-02.00	18	0	1	0	1	20
02.00-02.30	10	0	0	0	1	12
02.30-03.00	11	1	0	0	1	12
03.00-03.30	5	0	0	1	1	6
03.30-04.00	4	1	0	0	1	6
04.00-04.30	11	1	0	1	1	14
04.30-05.00	7	2	0	1	3	12
05.00-05.30	13	1	0	3	3	19
05.30-06.00	32	2	1	3	8	44
06.00-06.30	56	7	3	4	7	76
06.30-07.00	80	11	6	13	11	122
07.00-07.30	127	12	9	13	7	167
07.30-08.00	209	17	6	16	9	258
08.00-08.30	193	13	6	8	6	225
08.30-09.00	246	15	6	12	9	288
09.00-09.30	238	15	4	13	8	278
09.30-10.00	255	16	8	16	11	305
10.00-10.30	264	14	10	12	8	309
10.30-11.00	238	17	8	9	7	278
11.00-11.30	209	10	6	11	8	244
11.30-12.00	245	12	4	10	6	277
12.00-12.30	300	13	8	6	7	334
12.30-13.00	262	8	3	6	6	285
13.00-13.30	188	5	4	10	8	215
13.30-14.00	204	12	8	10	10	243
14.00-14.30	261	10	6	10	6	293
14.30-15.00	240	10	7	11	8	276
15.00-15.30	268	14	7	15	7	310
15.30-16.00	259	13	4	7	7	290
16.00-16.30	262	17	7	11	11	307
16.30-17.00	274	11	7	12	7	311
17.00-17.30	304	14	3	9	7	337
17.30-18.00	259	14	5	9	3	290
18.00-18.30	240	11	6	7	5	268
18.30-19.00	228	7	5	5	4	248
19.00-19.30	236	10	3	3	3	254
19.30-20.00	293	8	3	3	3	310
20.00-20.30	297	10	2	2	3	315
20.30-21.00	255	8	1	2	3	269
21.00-21.30	220	4	1	2	4	230
21.30-22.00	161	4	0	1	3	168
22.00-22.30	172	4	1	1	1	179
22.30-23.00	120	3	2	1	1	125
23.00-23.30	101	3	1	1	1	106
23.30-00.00	87	2	0	0	1	89
Totale complessivo	**8076**	**380**	**171**	**287**	**231**	**9144**

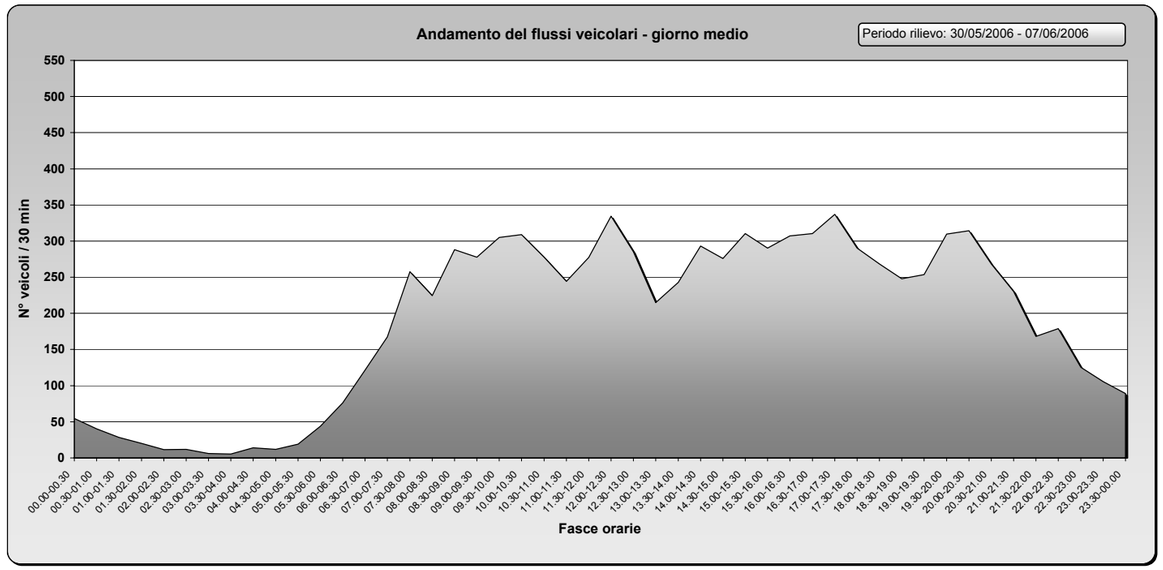

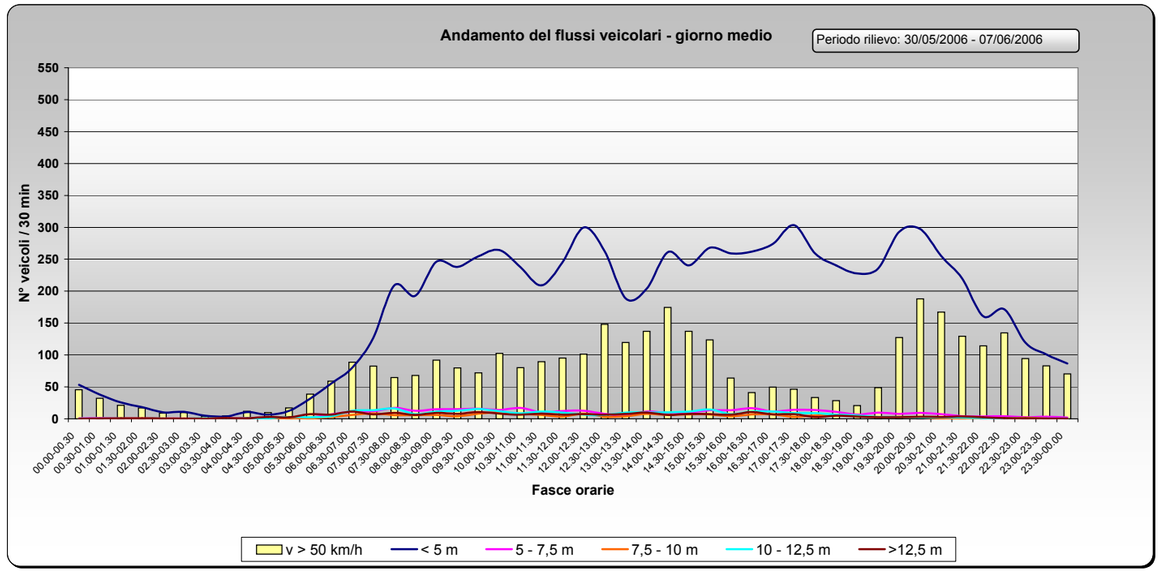

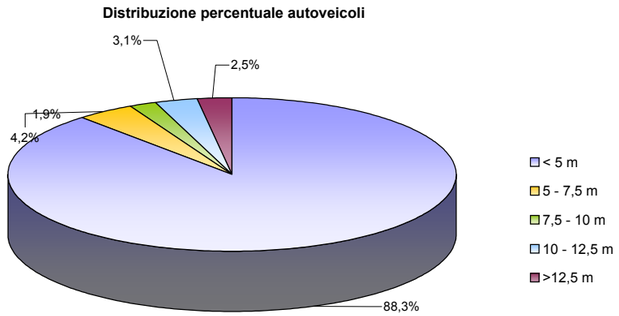

Nota: i valori tabellati riportati nel grafico si riferiscono ai flussi veicolari rilevati ad intervalli di mezzora.

NETMOBILITY

Sezione 1
S.P. n°251 - via Pordenone
dir. Portogruaro

Venerdì 2 giugno

Venerdì						
Fascia oraria	Tipologia di veicoli					Totale veicoli reali
	< 5 m	5 - 7,5 m	7,5 - 10 m	10 - 12,5 m	>12,5 m	
00.00-00.30	104	7	2	0	1	114
00.30-01.00	123	2	0	1	1	127
01.00-01.30	70	4	2	0	1	77
01.30-02.00	65	3	1	1	1	71
02.00-02.30	37	0	0	2	0	39
02.30-03.00	28	1	0	1	0	30
03.00-03.30	22	0	0	0	0	22
03.30-04.00	20	0	0	0	1	21
04.00-04.30	23	1	1	1	1	27
04.30-05.00	15	3	0	0	0	18
05.00-05.30	18	1	0	1	0	20
05.30-06.00	30	1	2	0	2	35
06.00-06.30	45	5	0	2	2	54
06.30-07.00	58	6	0	2	0	66
07.00-07.30	82	3	0	1	0	86
07.30-08.00	147	10	0	4	0	161
08.00-08.30	228	6	0	4	1	239
08.30-09.00	260	6	6	4	0	276
09.00-09.30	332	10	5	4	0	351
09.30-10.00	432	18	4	4	3	461
10.00-10.30	464	20	3	3	1	491
10.30-11.00	405	25	5	6	1	442
11.00-11.30	284	12	1	5	2	304
11.30-12.00	278	9	6	4	4	301
12.00-12.30	249	16	2	8	4	279
12.30-13.00	315	11	1	4	6	337
13.00-13.30	348	20	2	8	5	383
13.30-14.00	375	16	1	1	0	393
14.00-14.30	269	10	4	1	0	284
14.30-15.00	334	3	5	2	0	344
15.00-15.30	311	8	1	2	0	322
15.30-16.00	297	6	3	2	0	308
16.00-16.30	315	8	0	3	2	328
16.30-17.00	239	7	1	1	0	248
17.00-17.30	225	4	0	3	1	233
17.30-18.00	212	4	2	1	0	219
18.00-18.30	237	6	3	3	0	249
18.30-19.00	224	6	1	0	0	231
19.00-19.30	203	7	4	1	0	215
19.30-20.00	186	6	0	1	0	193
20.00-20.30	181	6	1	1	0	189
20.30-21.00	173	4	1	2	2	182
21.00-21.30	127	3	0	0	0	130
21.30-22.00	157	3	2	3	0	165
22.00-22.30	142	2	0	0	1	145
22.30-23.00	142	5	0	1	0	148
23.00-23.30	136	3	0	1	2	142
23.30-00.00	100	4	0	1	0	105
Totale complessivo	**9067**	**321**	**72**	**100**	**45**	**9605**

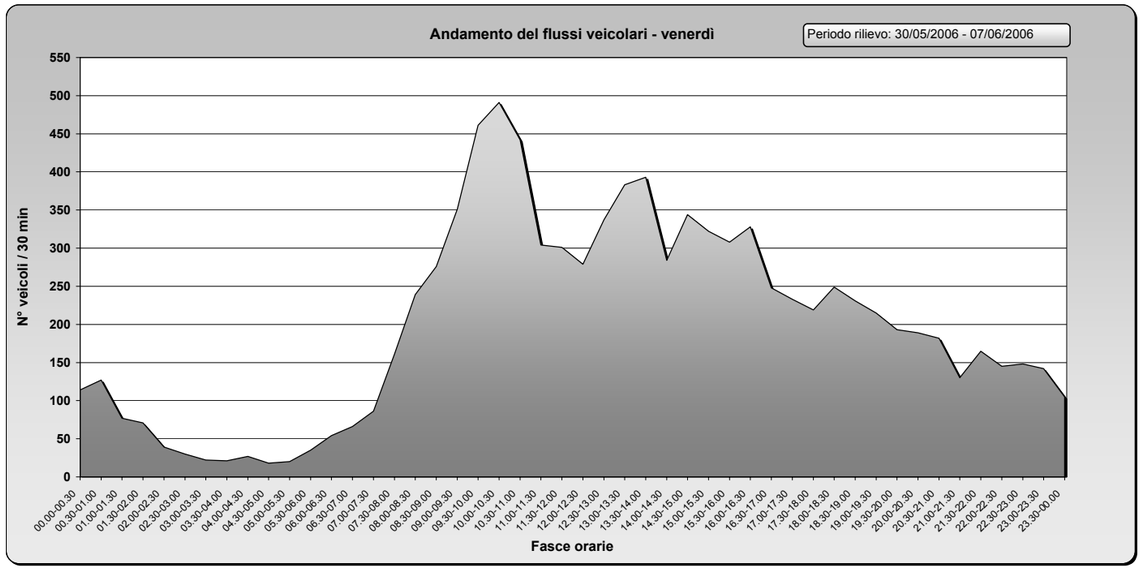

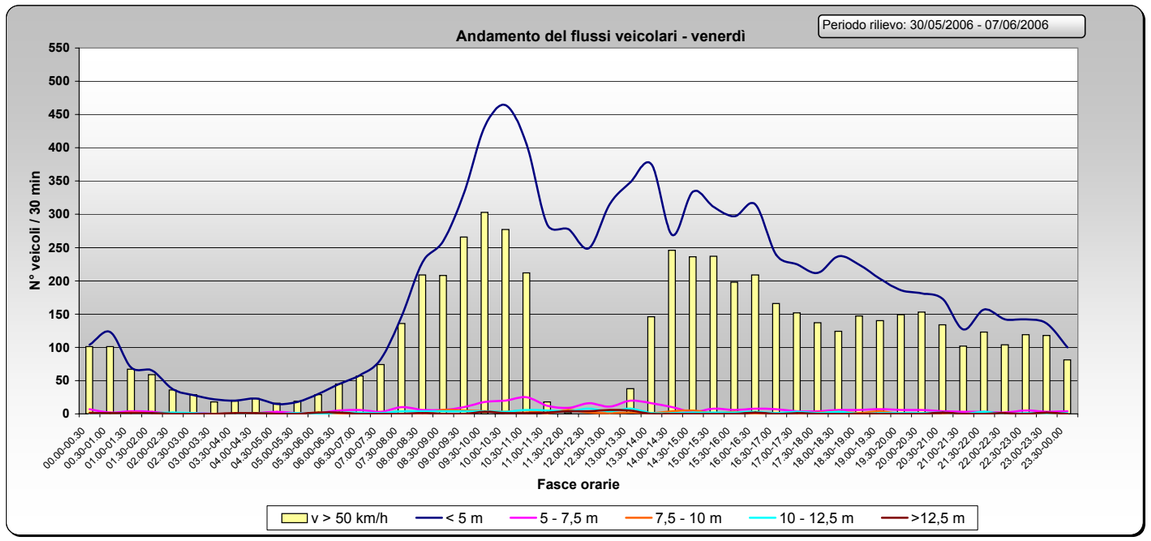

Distribuzione percentuale autoveicoli

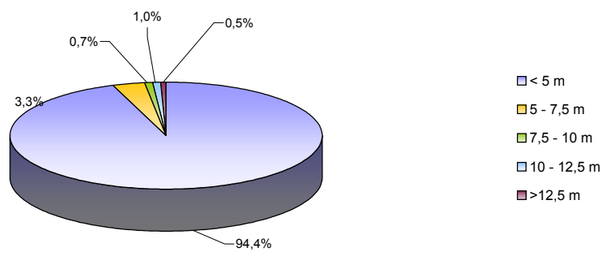

Nota: i valori tabellati riportati nel grafico si riferiscono ai flussi veicolari rilevati ad intervalli di mezzora.

NETMOBILITY

Sezione 1
S.P. n°251 - via Pordenone
dir. Portogruaro
Sabato

Sabato						
Fascia oraria	Tipologia di veicoli					Totale veicoli reali
	< 5 m	5 - 7,5 m	7,5 - 10 m	10 - 12,5 m	>12,5 m	
00.00-00.30	116	3	0	3	0	122
00.30-01.00	68	0	0	0	0	68
01.00-01.30	52	3	0	2	0	57
01.30-02.00	54	0	0	1	0	55
02.00-02.30	36	1	0	1	0	38
02.30-03.00	34	0	0	2	0	36
03.00-03.30	21	1	0	1	0	23
03.30-04.00	17	1	0	0	0	18
04.00-04.30	15	1	0	3	1	20
04.30-05.00	18	3	0	0	2	23
05.00-05.30	23	2	2	0	1	28
05.30-06.00	38	0	0	1	1	40
06.00-06.30	44	2	0	2	2	50
06.30-07.00	67	6	4	10	4	91
07.00-07.30	97	7	5	4	4	117
07.30-08.00	185	8	7	8	4	212
08.00-08.30	196	6	7	7	2	218
08.30-09.00	228	7	3	7	4	249
09.00-09.30	261	6	3	2	3	275
09.30-10.00	297	12	2	1	1	313
10.00-10.30	280	7	2	2	1	292
10.30-11.00	346	10	5	4	3	368
11.00-11.30	347	9	3	3	2	364
11.30-12.00	338	12	2	4	1	357
12.00-12.30	353	8	0	5	1	367
12.30-13.00	314	11	0	3	3	331
13.00-13.30	243	15	1	3	0	262
13.30-14.00	225	11	1	4	4	245
14.00-14.30	265	7	4	1	4	281
14.30-15.00	298	14	2	1	3	318
15.00-15.30	340	10	2	4	1	357
15.30-16.00	376	15	6	3	1	401
16.00-16.30	393	5	3	3	1	405
16.30-17.00	351	8	1	2	0	362
17.00-17.30	355	9	2	2	0	368
17.30-18.00	325	11	5	4	0	345
18.00-18.30	361	6	0	3	1	371
18.30-19.00	346	9	0	1	0	356
19.00-19.30	359	5	4	4	1	373
19.30-20.00	351	12	1	3	0	367
20.00-20.30	340	10	0	2	2	354
20.30-21.00	298	10	0	1	2	311
21.00-21.30	285	4	2	2	0	293
21.30-22.00	238	6	1	1	0	246
22.00-22.30	232	3	1	1	0	237
22.30-23.00	171	3	1	1	1	177
23.00-23.30	164	1	0	0	0	165
23.30-00.00	178	6	1	0	1	186
Totale complessivo	**10339**	**306**	**83**	**122**	**62**	**10912**

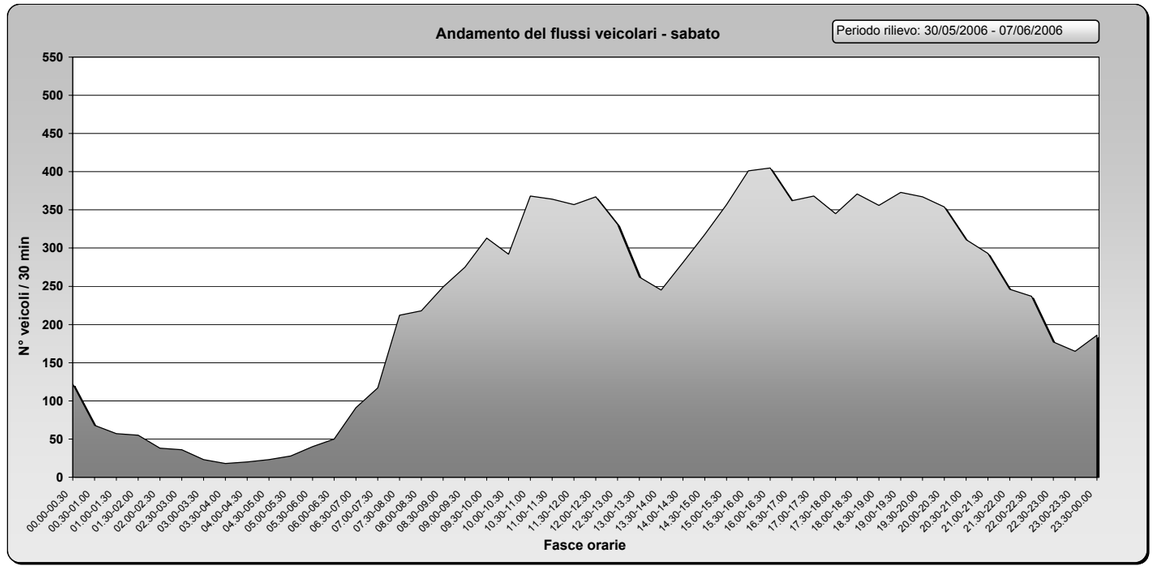

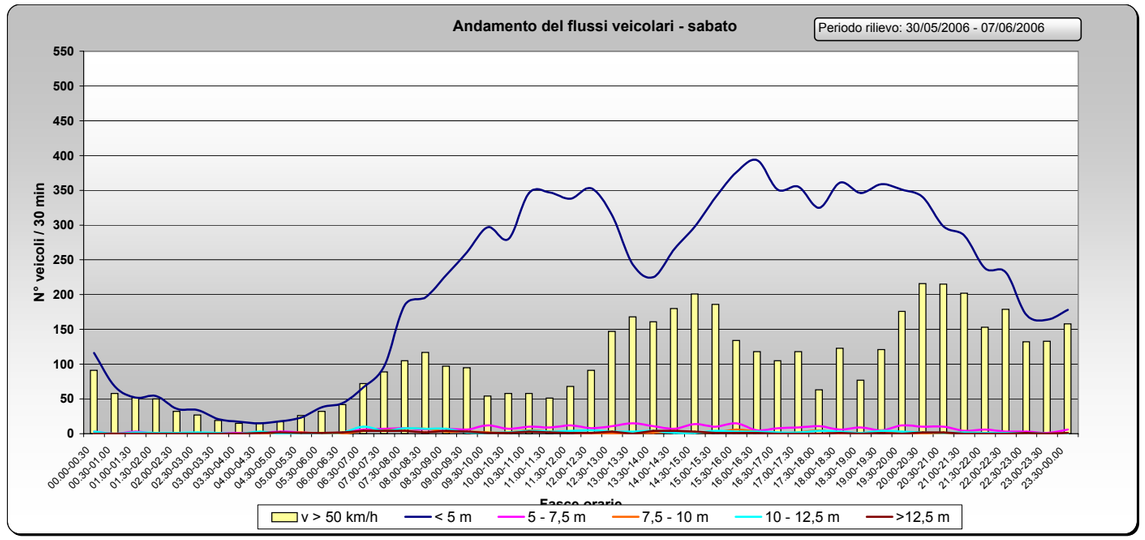

Distribuzione percentuale autoveicoli

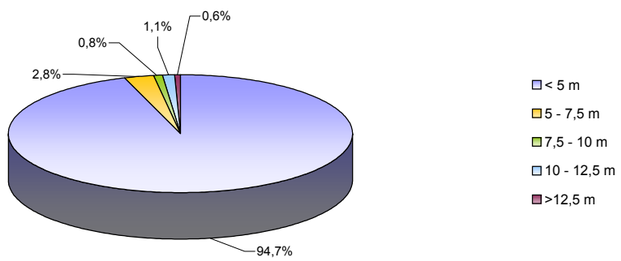

Nota: i valori tabellati riportati nel grafico si riferiscono ai flussi veicolari rilevati ad intervalli di mezzora.

NETMOBILITY

Sezione 1
S.P. n°251 - via Pordenone
dir. Portogruaro

Domenica

Domenica						
Fascia oraria	Tipologia di veicoli					Totale veicoli reali
	< 5 m	5 - 7,5 m	7,5 - 10 m	10 - 12,5 m	>12,5 m	
00.00-00.30	142	1	0	0	1	144
00.30-01.00	116	3	0	0	2	121
01.00-01.30	105	5	0	0	0	110
01.30-02.00	62	3	0	0	0	65
02.00-02.30	44	1	0	0	0	45
02.30-03.00	43	0	0	0	0	43
03.00-03.30	36	0	0	0	0	36
03.30-04.00	14	0	0	0	0	14
04.00-04.30	30	1	0	0	0	31
04.30-05.00	31	3	0	1	1	36
05.00-05.30	16	0	0	0	0	16
05.30-06.00	32	0	0	0	0	32
06.00-06.30	30	2	0	0	0	32
06.30-07.00	39	4	0	1	0	44
07.00-07.30	46	1	1	0	0	48
07.30-08.00	102	8	3	2	0	115
08.00-08.30	146	3	0	2	1	152
08.30-09.00	232	6	4	1	1	244
09.00-09.30	267	6	0	6	1	280
09.30-10.00	312	7	2	1	1	323
10.00-10.30	333	6	3	1	3	346
10.30-11.00	306	2	2	1	4	315
11.00-11.30	288	10	1	5	0	304
11.30-12.00	248	2	0	3	0	253
12.00-12.30	197	4	0	0	0	201
12.30-13.00	158	4	3	1	1	167
13.00-13.30	192	4	2	1	0	199
13.30-14.00	164	7	0	2	0	173
14.00-14.30	180	8	3	1	0	192
14.30-15.00	215	10	4	2	0	231
15.00-15.30	288	8	0	0	0	296
15.30-16.00	324	7	3	5	0	339
16.00-16.30	298	6	2	3	0	309
16.30-17.00	234	4	0	0	0	238
17.00-17.30	218	6	2	1	0	227
17.30-18.00	213	2	1	1	1	218
18.00-18.30	213	2	1	3	0	219
18.30-19.00	243	3	1	0	0	247
19.00-19.30	185	7	1	0	2	195
19.30-20.00	166	6	1	2	0	175
20.00-20.30	150	5	1	0	1	157
20.30-21.00	143	1	1	3	1	149
21.00-21.30	122	1	2	3	0	128
21.30-22.00	107	4	1	1	0	113
22.00-22.30	132	4	0	2	0	138
22.30-23.00	107	5	0	0	0	112
23.00-23.30	97	5	0	1	2	105
23.30-00.00	77	0	0	0	0	77
Totale complessivo	**7443**	**187**	**45**	**56**	**23**	**7754**

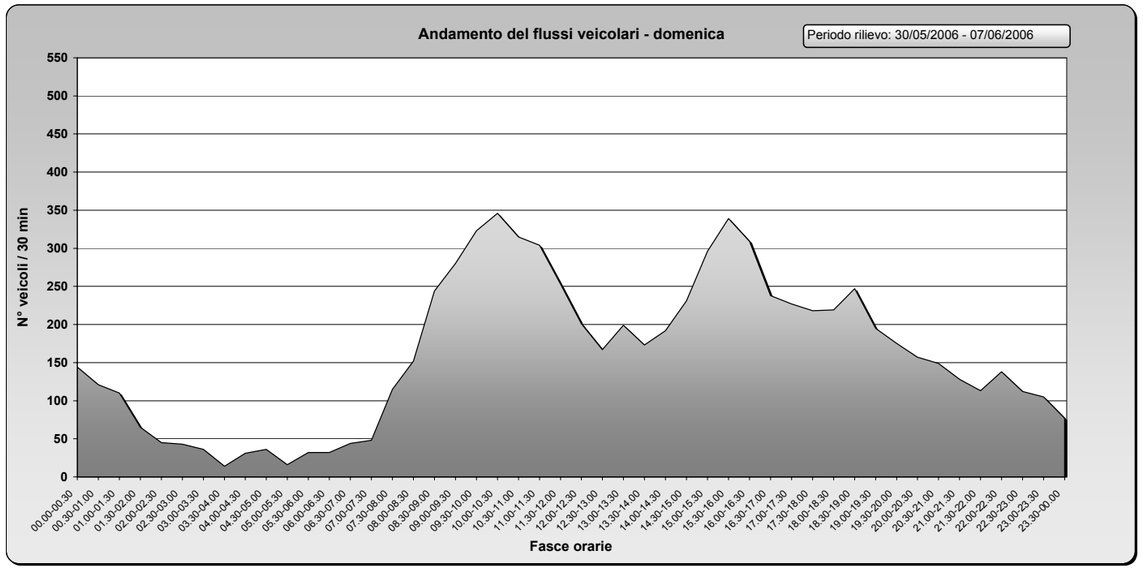

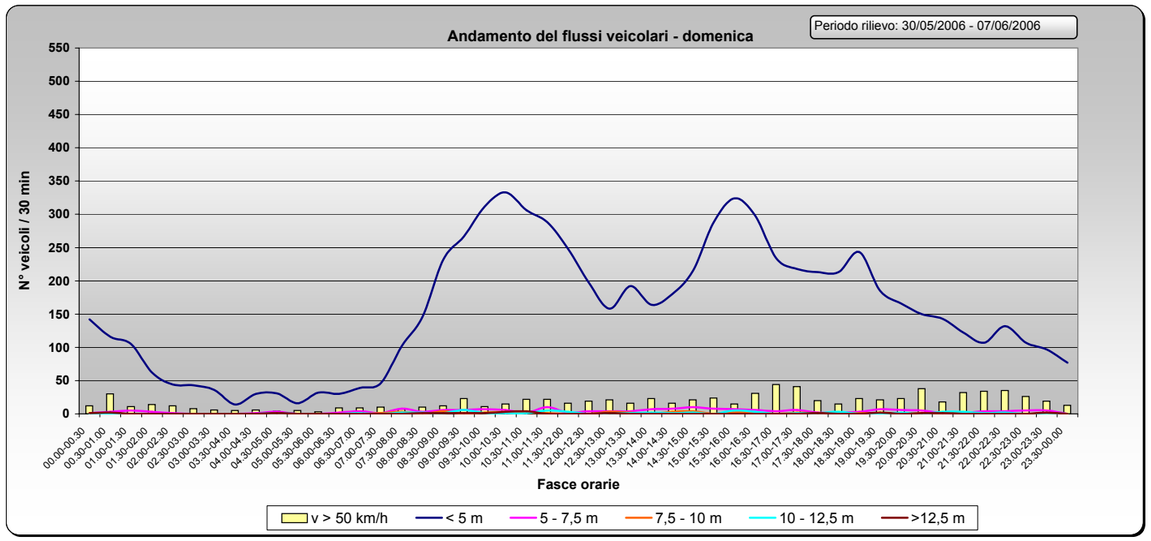

Distribuzione percentuale autoveicoli

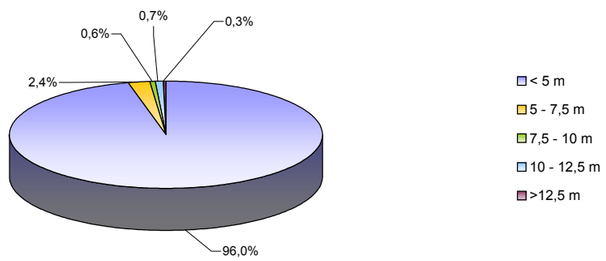

Nota: i valori tabellati riportati nel grafico si riferiscono ai flussi veicolari rilevati ad intervalli di mezzora.

NETMOBILITY

Sezione 1
S.P. n°251 - via Pordenone
dir. Portogruaro

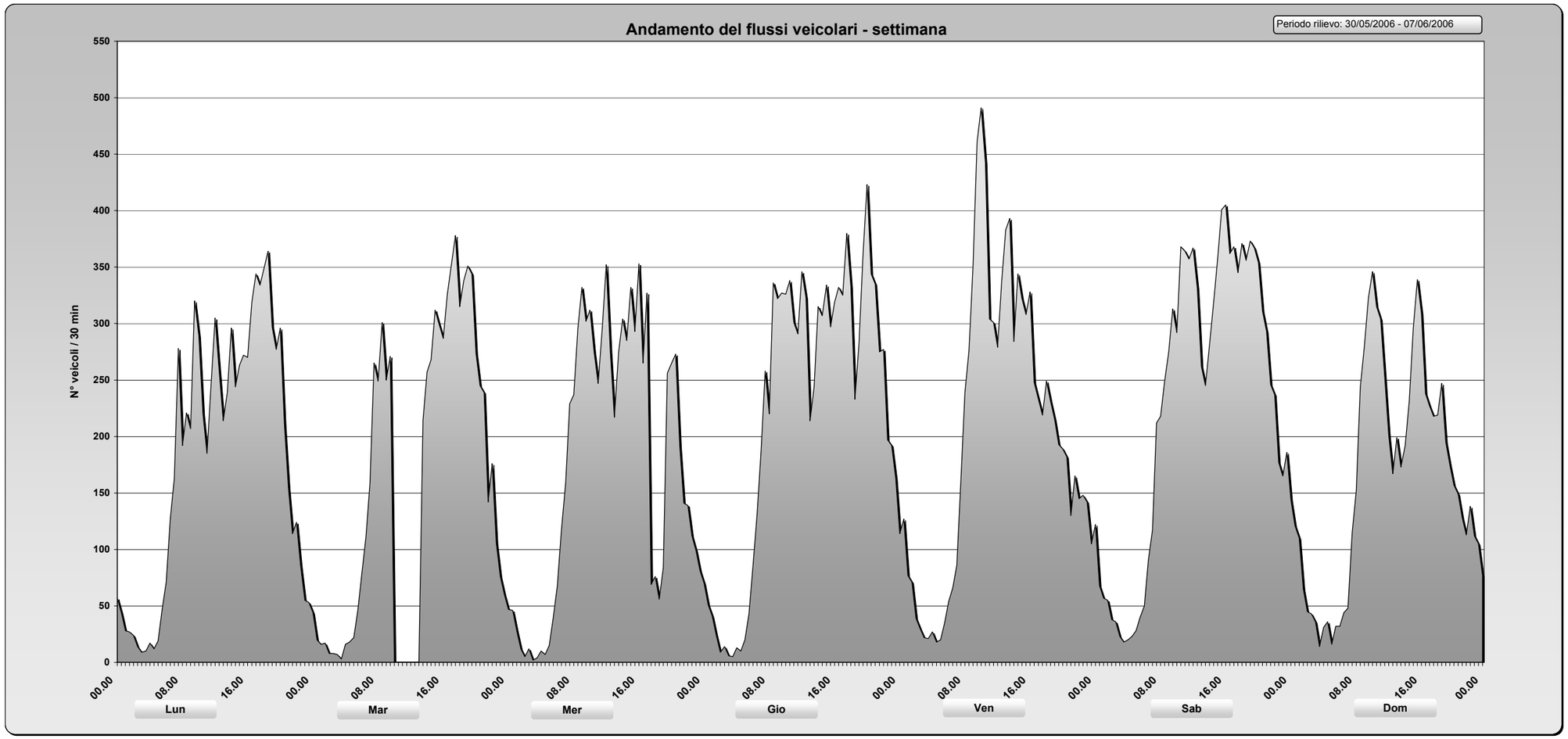

Nota: i valori tabellati riportati nel grafico si riferiscono ai flussi veicolari rilevati ad intervalli di mezzora.

NETMOBILITY

Sezione 2
S.R. 53 - viale Cadorna
dir. entrata
Giorno feriale medio

Giorno feriale						
Fascia oraria	Tipologia di veicoli					Totale veicoli reali
	< 5 m	5 - 7,5 m	7,5 - 10 m	10 - 12,5 m	>12,5 m	
00.00-00.30	23	0	0	1	0	24
00.30-01.00	13	1	0	0	0	14
01.00-01.30	7	1	0	1	0	9
01.30-02.00	5	0	0	1	0	6
02.00-02.30	5	0	0	0	0	5
02.30-03.00	4	0	0	0	0	4
03.00-03.30	2	1	0	0	1	3
03.30-04.00	1	2	1	0	0	3
04.00-04.30	7	0	0	0	0	7
04.30-05.00	7	3	1	0	0	10
05.00-05.30	14	3	0	1	1	18
05.30-06.00	26	4	3	2	2	37
06.00-06.30	46	8	4	3	1	62
06.30-07.00	72	13	4	2	2	94
07.00-07.30	101	19	5	10	3	137
07.30-08.00	256	17	8	6	4	291
08.00-08.30	219	11	6	5	3	244
08.30-09.00	210	10	5	7	1	234
09.00-09.30	206	5	3	4	3	221
09.30-10.00	197	10	5	5	3	220
10.00-10.30	163	10	5	6	3	186
10.30-11.00	162	8	6	4	2	182
11.00-11.30	146	9	4	4	4	167
11.30-12.00	149	13	3	2	2	168
12.00-12.30	201	8	3	2	2	216
12.30-13.00	130	4	3	2	3	141
13.00-13.30	117	11	2	5	2	137
13.30-14.00	136	11	4	6	3	160
14.00-14.30	154	11	4	6	3	177
14.30-15.00	177	10	3	4	4	198
15.00-15.30	199	12	4	3	3	219
15.30-16.00	179	7	3	3	3	194
16.00-16.30	199	12	6	5	6	227
16.30-17.00	174	10	3	4	2	193
17.00-17.30	205	10	5	4	2	225
17.30-18.00	244	11	2	3	2	262
18.00-18.30	270	9	2	2	1	284
18.30-19.00	245	5	3	1	1	255
19.00-19.30	184	7	1	0	2	194
19.30-20.00	164	4	0	0	1	170
20.00-20.30	143	3	0	1	1	147
20.30-21.00	118	2	0	0	0	121
21.00-21.30	101	4	0	0	1	106
21.30-22.00	80	2	1	0	0	83
22.00-22.30	77	2	0	1	0	80
22.30-23.00	62	1	1	0	0	63
23.00-23.30	54	2	1	2	0	58
23.30-00.00	34	1	0	1	0	36
Totale complessivo	**5683**	**302**	**108**	**117**	**74**	**6284**

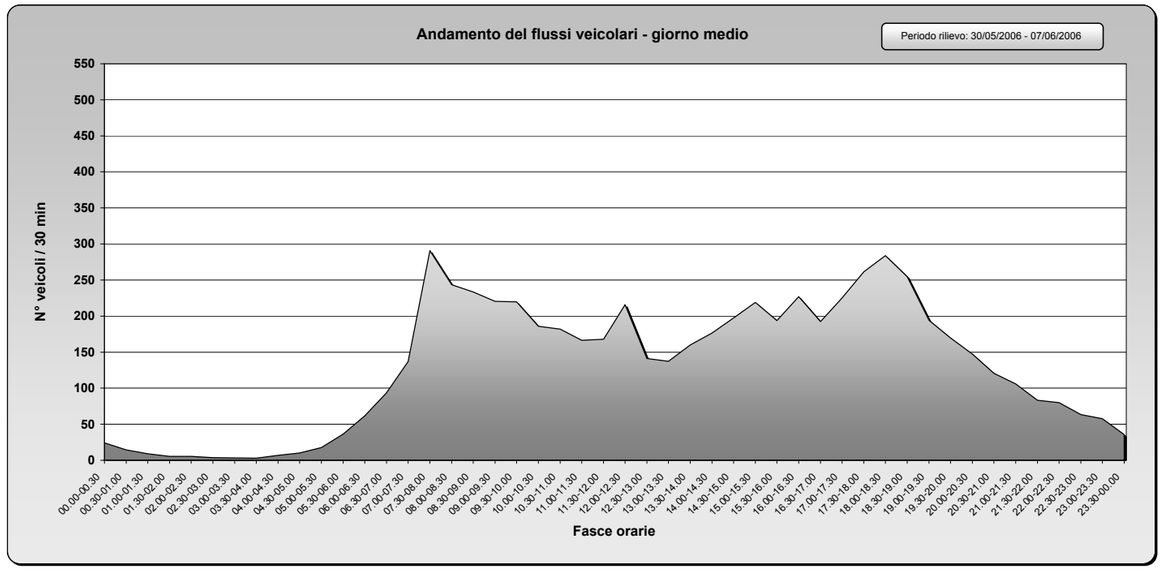

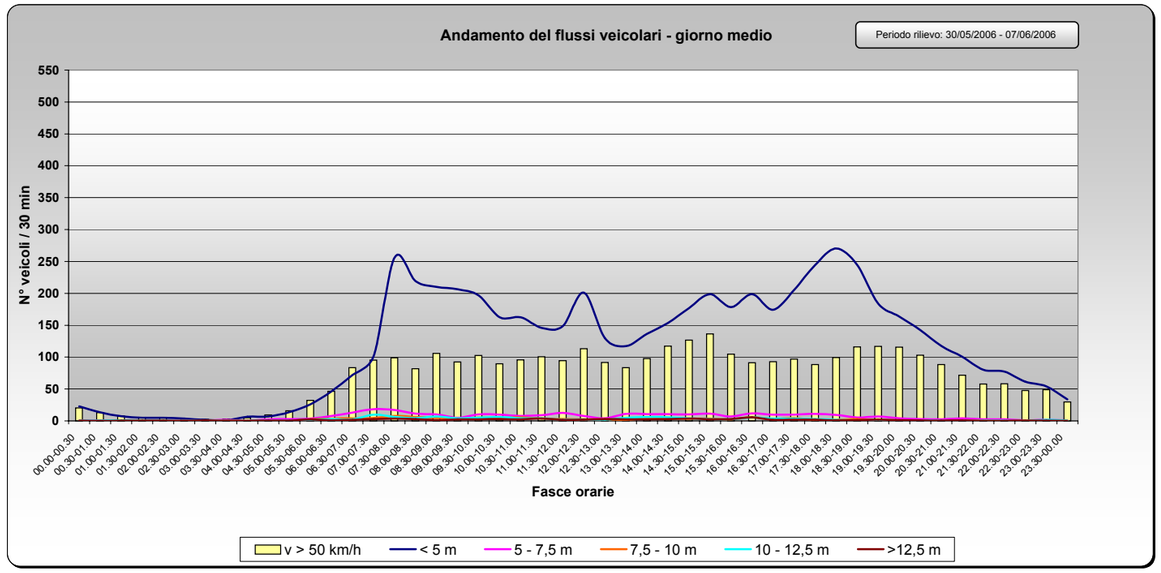

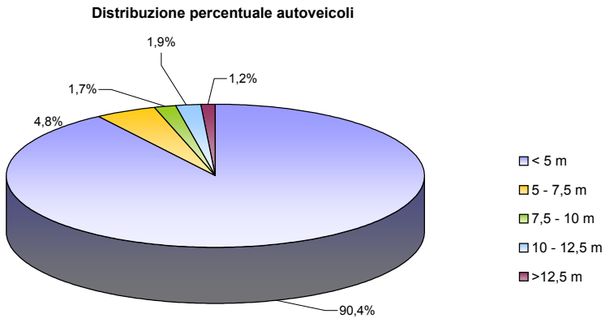

Nota: i valori tabellati riportati nel grafico si riferiscono ai flussi veicolari rilevati ad intervalli di mezzora.

NETMOBILITY

Sezione 2
S.R. 53 - viale Cadorna
dir. entrata

Venerdì 2 giugno

Domenica						
Fascia oraria	Tipologia di veicoli					Totale veicoli reali
	< 5 m	5 - 7,5 m	7,5 - 10 m	10 - 12,5 m	10 - 12,5 m	
00.00-00.30	51	4	1	0	0	56
00.30-01.00	36	0	0	0	1	37
01.00-01.30	30	1	0	1	0	32
01.30-02.00	18	0	0	0	0	18
02.00-02.30	13	2	0	0	0	15
02.30-03.00	8	0	0	1	0	9
03.00-03.30	2	0	0	0	0	2
03.30-04.00	5	0	0	0	0	5
04.00-04.30	4	0	0	0	0	4
04.30-05.00	7	1	0	0	0	8
05.00-05.30	12	2	1	0	0	15
05.30-06.00	21	0	0	0	0	21
06.00-06.30	17	0	0	0	0	17
06.30-07.00	34	5	0	0	0	39
07.00-07.30	35	4	1	0	0	40
07.30-08.00	59	3	2	0	0	64
08.00-08.30	110	1	0	1	1	113
08.30-09.00	140	3	0	1	1	145
09.00-09.30	163	4	2	1	0	170
09.30-10.00	193	4	3	5	0	205
10.00-10.30	218	6	1	2	4	231
10.30-11.00	256	10	5	0	0	271
11.00-11.30	289	7	0	3	0	299
11.30-12.00	241	7	1	1	1	251
12.00-12.30	178	5	2	0	0	185
12.30-13.00	172	4	0	1	0	177
13.00-13.30	113	4	1	0	0	118
13.30-14.00	123	6	0	1	0	130
14.00-14.30	129	3	0	1	0	133
14.30-15.00	168	1	1	0	0	170
15.00-15.30	150	2	0	0	0	152
15.30-16.00	145	4	1	2	0	152
16.00-16.30	137	2	1	0	0	140
16.30-17.00	119	2	0	1	0	122
17.00-17.30	109	1	0	0	0	110
17.30-18.00	128	5	2	0	0	135
18.00-18.30	140	2	1	0	0	143
18.30-19.00	132	2	1	1	0	136
19.00-19.30	111	0	0	0	0	111
19.30-20.00	99	3	0	3	0	105
20.00-20.30	104	1	0	0	0	105
20.30-21.00	83	2	0	1	0	86
21.00-21.30	91	0	1	0	0	92
21.30-22.00	84	0	0	0	0	84
22.00-22.30	77	1	0	1	0	79
22.30-23.00	60	0	0	0	0	60
23.00-23.30	72	0	0	0	0	72
23.30-00.00	57	1	0	1	0	59
Totale complessivo	**4743**	**115**	**28**	**29**	**8**	**4923**

Distribuzione percentuale autoveicoli

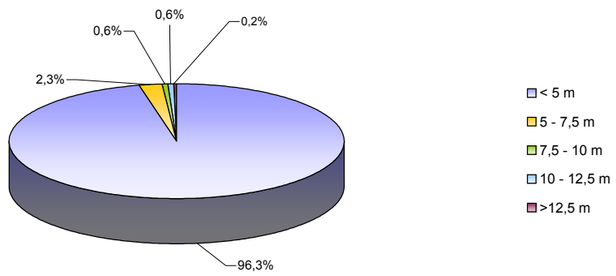

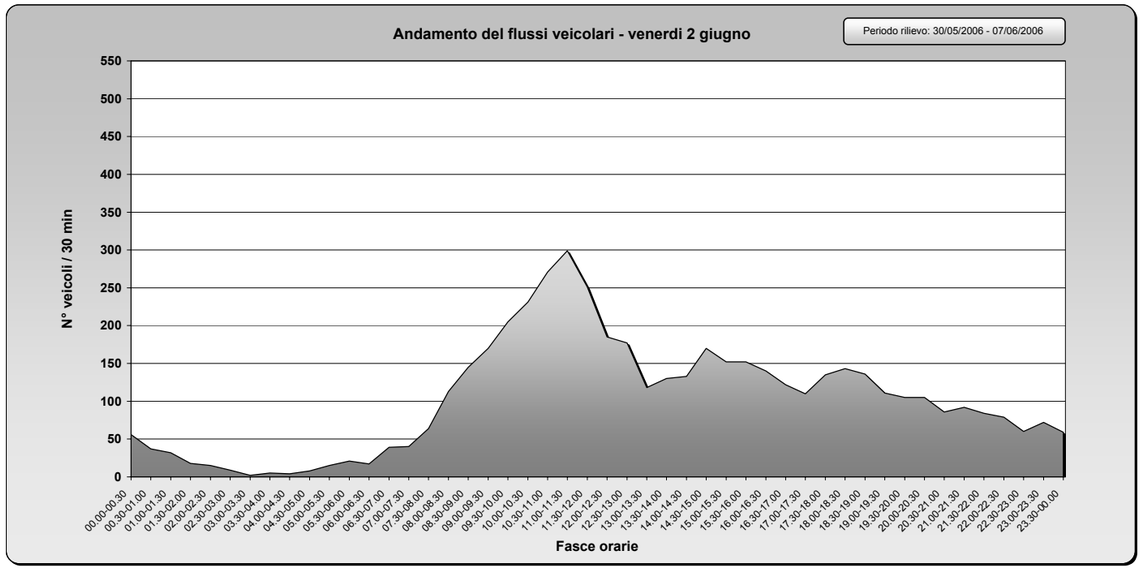

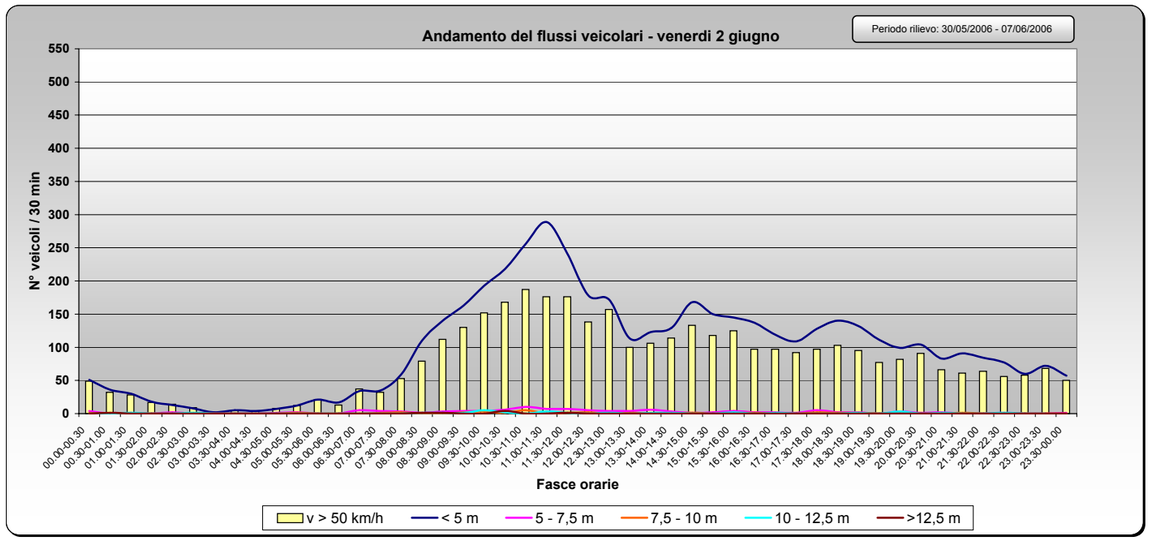

Nota: i valori tabellati riportati nel grafico si riferiscono ai flussi veicolari rilevati ad intervalli di mezzora.

NETMOBILITY

Sezione 2
S.R. 53 - viale Cadorna
dir. entrata
Sabato

Sabato						
Fascia oraria	Tipologia di veicoli					Totale veicoli reali
	< 5 m	5 - 7,5 m	7,5 - 10 m	10 - 12,5 m	>12,5 m	
00.00-00.30	58	0	0	0	0	58
00.30-01.00	32	0	0	0	0	32
01.00-01.30	16	1	0	1	0	18
01.30-02.00	18	0	0	0	0	18
02.00-02.30	12	0	0	1	0	13
02.30-03.00	13	0	0	0	0	13
03.00-03.30	9	0	0	0	0	9
03.30-04.00	6	2	0	0	0	8
04.00-04.30	13	1	0	0	2	16
04.30-05.00	4	1	2	1	0	8
05.00-05.30	9	0	0	1	0	10
05.30-06.00	22	4	2	0	0	28
06.00-06.30	27	3	3	0	1	34
06.30-07.00	41	8	2	1	0	52
07.00-07.30	52	8	3	4	2	69
07.30-08.00	137	6	1	2	0	146
08.00-08.30	123	8	2	1	0	134
08.30-09.00	170	6	3	2	2	183
09.00-09.30	191	2	0	3	0	196
09.30-10.00	209	3	1	0	0	213
10.00-10.30	222	7	1	2	2	234
10.30-11.00	221	5	3	1	0	230
11.00-11.30	225	6	3	3	1	238
11.30-12.00	208	5	0	1	0	214
12.00-12.30	189	3	2	3	2	199
12.30-13.00	140	1	0	2	0	143
13.00-13.30	104	2	0	3	0	109
13.30-14.00	101	2	0	1	0	104
14.00-14.30	138	2	2	4	0	146
14.30-15.00	126	6	0	4	0	136
15.00-15.30	131	4	0	1	0	136
15.30-16.00	200	1	0	0	0	201
16.00-16.30	176	2	0	0	0	178
16.30-17.00	181	2	0	1	0	184
17.00-17.30	196	5	0	5	0	206
17.30-18.00	178	5	1	1	2	187
18.00-18.30	164	2	0	0	0	166
18.30-19.00	168	6	0	0	0	174
19.00-19.30	149	1	0	0	1	151
19.30-20.00	141	1	0	0	0	142
20.00-20.30	116	2	0	1	0	119
20.30-21.00	113	2	0	0	0	115
21.00-21.30	108	2	0	0	0	110
21.30-22.00	98	0	0	0	0	98
22.00-22.30	112	2	1	0	0	115
22.30-23.00	105	0	1	0	0	106
23.00-23.30	105	0	0	0	0	105
23.30-00.00	126	0	1	0	0	127
Totale complessivo	**5403**	**129**	**34**	**50**	**15**	**5631**

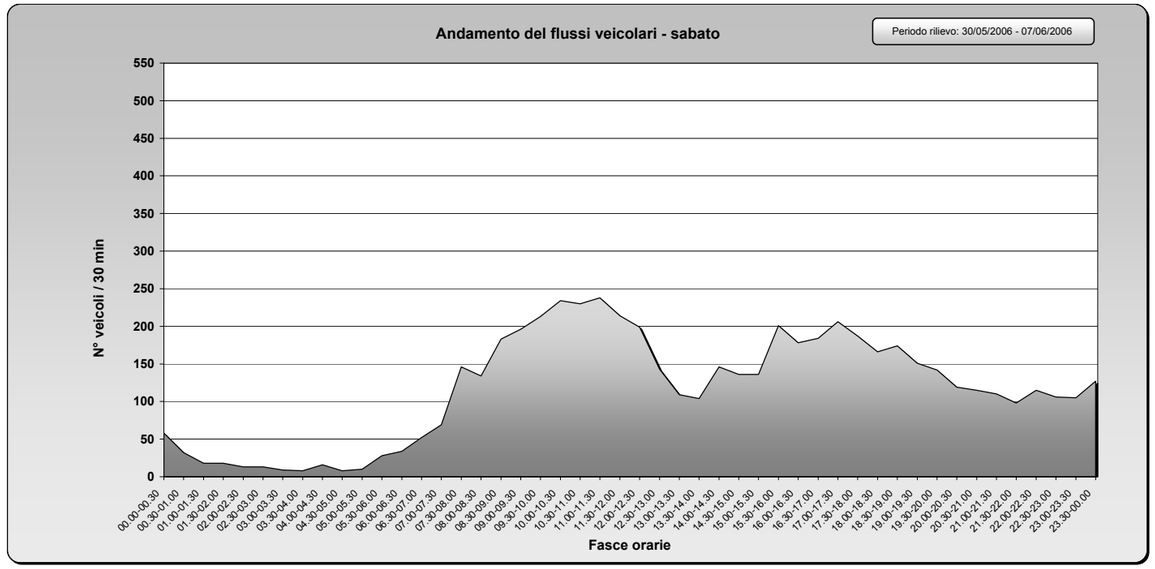

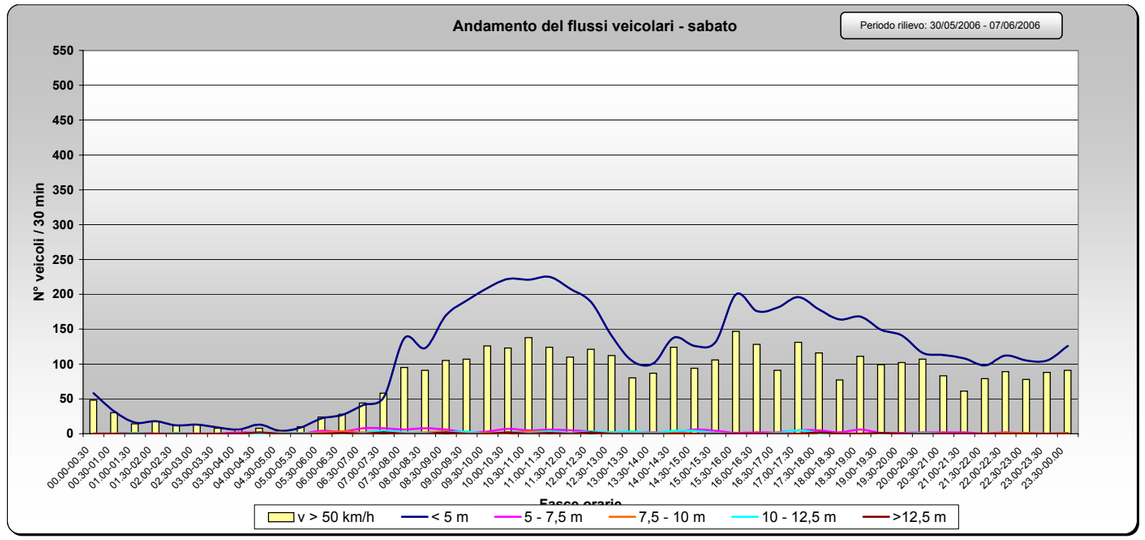

Distribuzione percentuale autoveicoli

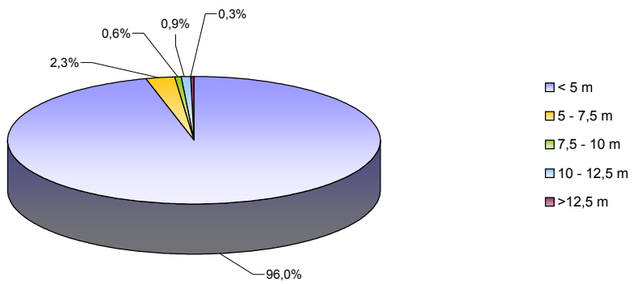

Nota: i valori tabellati riportati nel grafico si riferiscono ai flussi veicolari rilevati ad intervalli di mezzora.

NETMOBILITY

Sezione 2
S.R. 53 - viale Cadorna
dir. entrata

Domenica

Domenica						
Fascia oraria	Tipologia di veicoli					Totale veicoli reali
	< 5 m	5 - 7,5 m	7,5 - 10 m	10 - 12,5 m	>12,5 m	
00.00-00.30	72	0	0	1	0	73
00.30-01.00	51	0	0	0	0	51
01.00-01.30	34	0	0	0	0	34
01.30-02.00	33	1	0	0	0	34
02.00-02.30	22	0	0	0	0	22
02.30-03.00	9	1	0	0	0	10
03.00-03.30	13	0	0	0	0	13
03.30-04.00	7	0	0	0	0	7
04.00-04.30	8	0	0	0	0	8
04.30-05.00	5	0	0	0	0	5
05.00-05.30	12	0	0	0	0	12
05.30-06.00	17	1	0	0	0	18
06.00-06.30	14	0	0	0	0	14
06.30-07.00	20	1	0	0	0	21
07.00-07.30	37	1	0	0	0	38
07.30-08.00	38	2	1	0	0	41
08.00-08.30	75	3	0	1	0	79
08.30-09.00	104	1	0	0	0	105
09.00-09.30	122	3	0	0	0	125
09.30-10.00	155	2	0	0	0	157
10.00-10.30	149	1	0	1	0	151
10.30-11.00	161	3	0	2	0	166
11.00-11.30	148	0	0	1	0	149
11.30-12.00	140	1	0	0	0	141
12.00-12.30	103	0	0	0	0	103
12.30-13.00	80	3	0	1	1	85
13.00-13.30	72	3	0	0	0	75
13.30-14.00	90	0	0	1	0	91
14.00-14.30	99	1	0	0	0	100
14.30-15.00	90	2	1	0	0	93
15.00-15.30	129	1	0	1	0	131
15.30-16.00	145	2	1	0	0	148
16.00-16.30	128	0	0	0	0	128
16.30-17.00	121	0	0	1	0	122
17.00-17.30	136	2	0	0	0	138
17.30-18.00	149	1	0	0	0	150
18.00-18.30	142	3	3	3	0	151
18.30-19.00	128	3	2	2	0	135
19.00-19.30	91	1	0	0	0	92
19.30-20.00	96	3	0	2	0	101
20.00-20.30	86	1	1	0	0	88
20.30-21.00	82	0	0	1	0	83
21.00-21.30	72	2	0	0	0	74
21.30-22.00	69	0	0	0	0	69
22.00-22.30	72	0	1	0	0	73
22.30-23.00	65	0	0	0	0	65
23.00-23.30	60	0	0	0	0	60
23.30-00.00	37	0	0	0	0	37
Totale complessivo	**3788**	**49**	**10**	**18**	**1**	**3866**

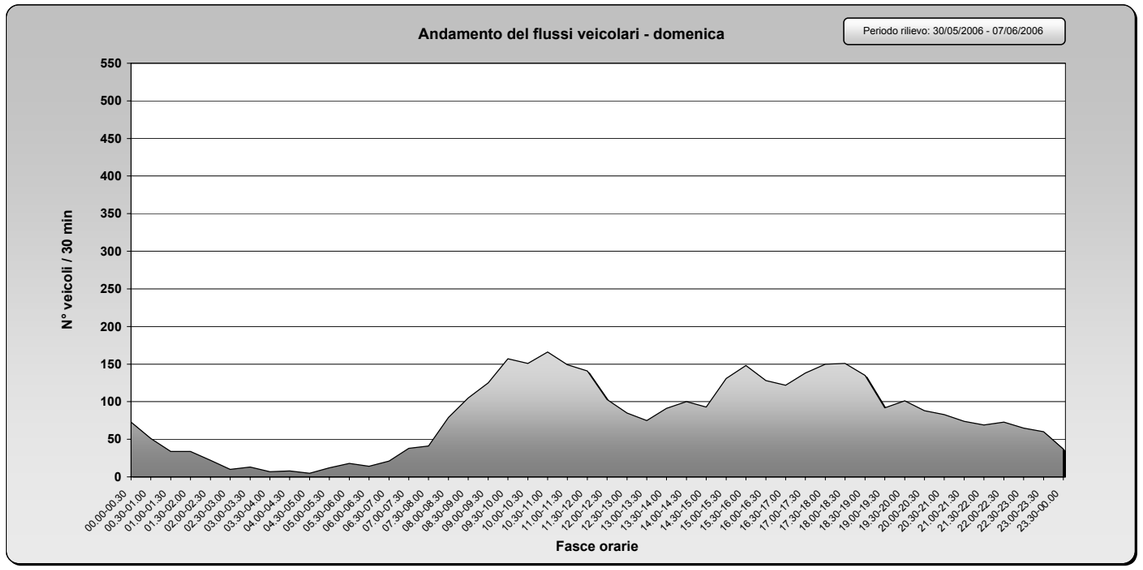

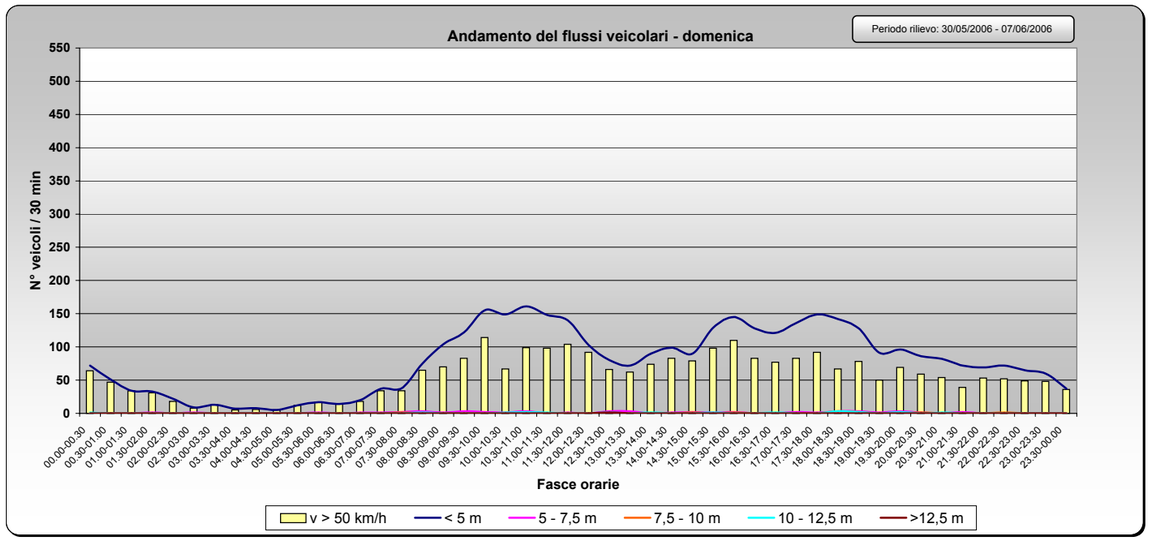

Distribuzione percentuale autoveicoli

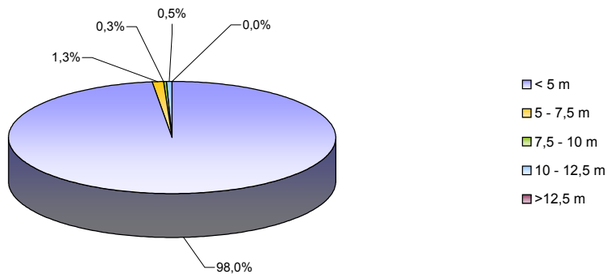

Nota: i valori tabellati riportati nel grafico si riferiscono ai flussi veicolari rilevati ad intervalli di mezzora.

NETMOBILITY

Sezione 2
S.R. 53 - viale Cadorna
dir. entrata

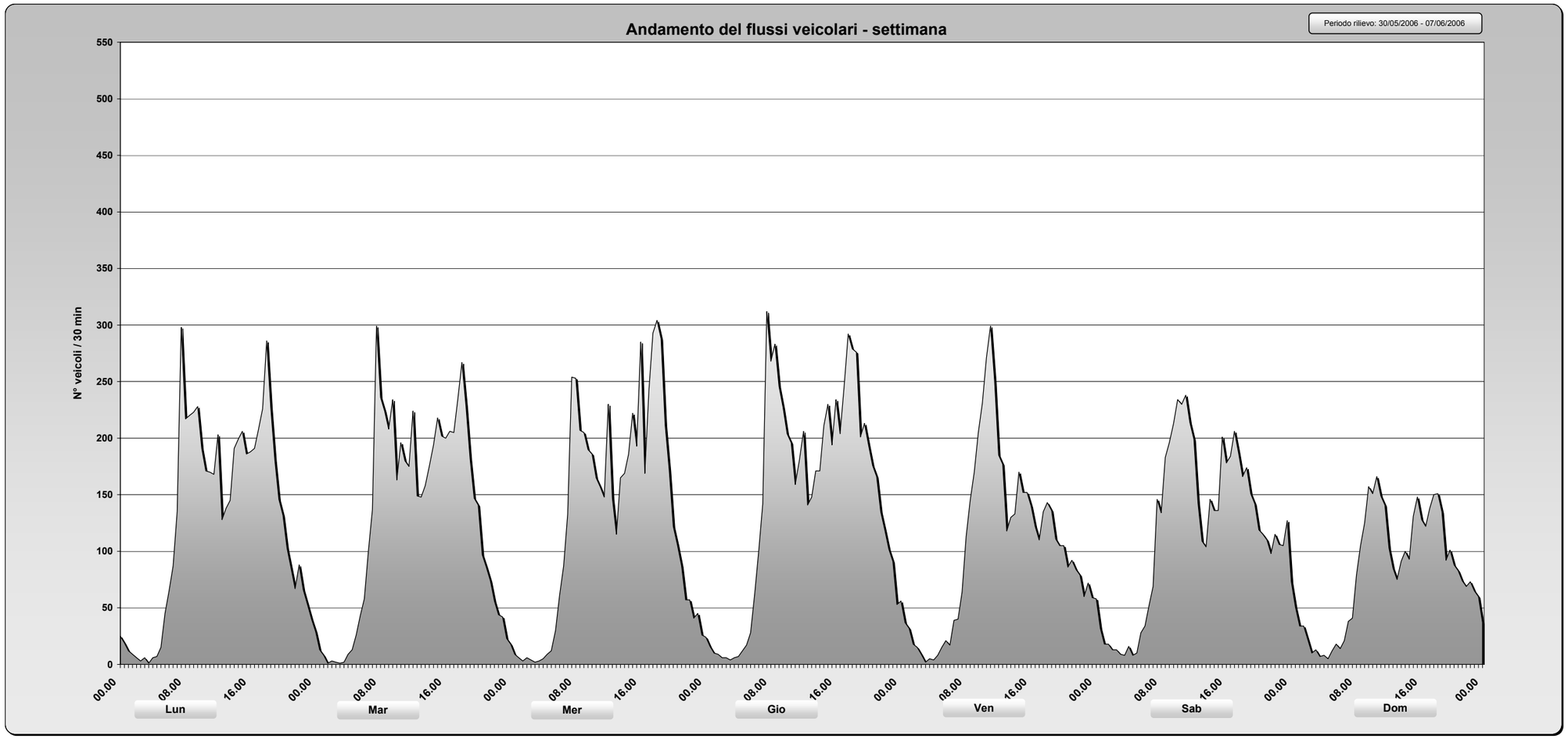

Nota: i valori tabellati riportati nel grafico si riferiscono ai flussi veicolari rilevati ad intervalli di mezzora.

Sezione 2
S.R. 53 - viale Cadorna
dir. uscita
Giorno feriale medio

Giorno feriale						
Fascia oraria	Tipologia di veicoli					Totale veicoli reali
	< 5 m	5 - 7,5 m	7,5 - 10 m	10 - 12,5 m	>12,5 m	
00.00-00.30	27	5	0	0	1	33
00.30-01.00	16	8	0	0	0	25
01.00-01.30	14	4	0	0	1	18
01.30-02.00	7	2	0	0	0	9
02.00-02.30	5	1	0	0	0	7
02.30-03.00	4	1	0	0	0	6
03.00-03.30	1	1	0	0	1	3
03.30-04.00	2	2	0	0	0	4
04.00-04.30	5	2	0	1	1	8
04.30-05.00	2	1	1	1	1	5
05.00-05.30	12	2	1	1	1	17
05.30-06.00	23	7	3	1	1	35
06.00-06.30	44	13	5	1	6	69
06.30-07.00	79	18	4	5	3	109
07.00-07.30	147	39	8	5	4	202
07.30-08.00	150	30	3	3	3	189
08.00-08.30	121	31	5	6	5	167
08.30-09.00	107	19	4	4	2	136
09.00-09.30	112	21	4	5	5	146
09.30-10.00	124	26	8	8	4	169
10.00-10.30	125	27	6	6	4	167
10.30-11.00	121	27	6	8	2	163
11.00-11.30	158	15	5	4	7	189
11.30-12.00	155	11	6	6	5	182
12.00-12.30	150	11	4	5	4	174
12.30-13.00	194	11	3	5	4	216
13.00-13.30	193	8	6	4	2	213
13.30-14.00	150	11	4	4	5	173
14.00-14.30	134	10	3	5	3	155
14.30-15.00	133	8	3	4	4	152
15.00-15.30	139	11	5	4	2	160
15.30-16.00	147	12	6	5	3	172
16.00-16.30	141	9	4	6	3	162
16.30-17.00	145	13	4	4	2	168
17.00-17.30	149	19	5	5	3	180
17.30-18.00	165	13	5	3	2	187
18.00-18.30	192	11	5	5	5	217
18.30-19.00	204	10	4	3	2	222
19.00-19.30	228	10	3	2	1	244
19.30-20.00	184	10	3	2	3	200
20.00-20.30	115	5	1	1	2	123
20.30-21.00	77	5	2	1	1	86
21.00-21.30	83	3	1	0	1	87
21.30-22.00	53	3	0	0	0	56
22.00-22.30	58	5	0	0	0	63
22.30-23.00	59	3	1	0	0	63
23.00-23.30	55	3	0	0	0	59
23.30-00.00	40	3	1	2	1	46
Totale complessivo	**4742**	**512**	**138**	**133**	**104**	**5628**

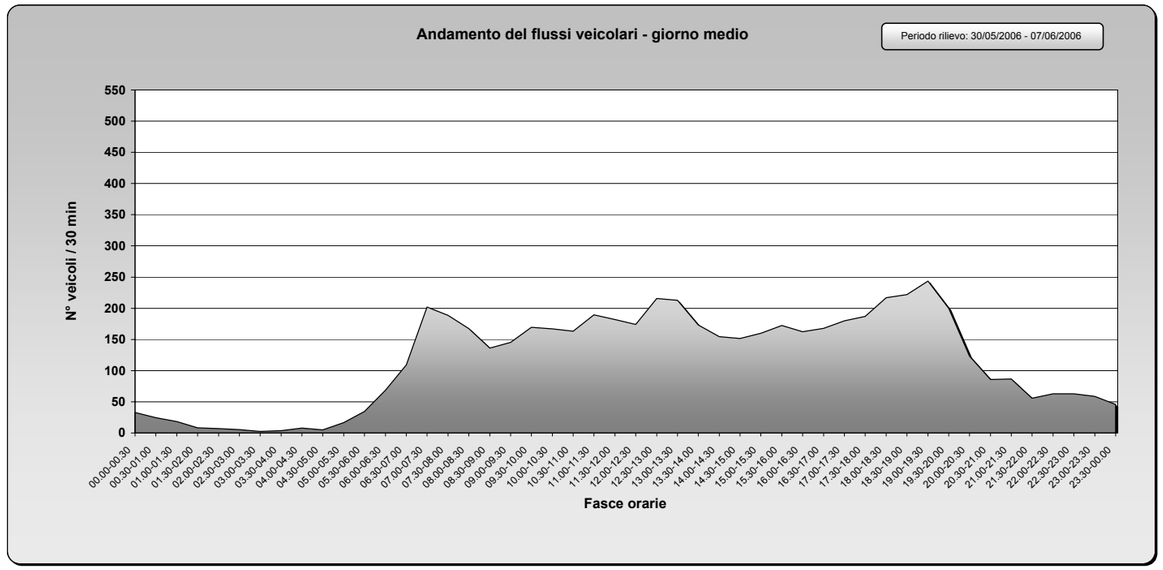

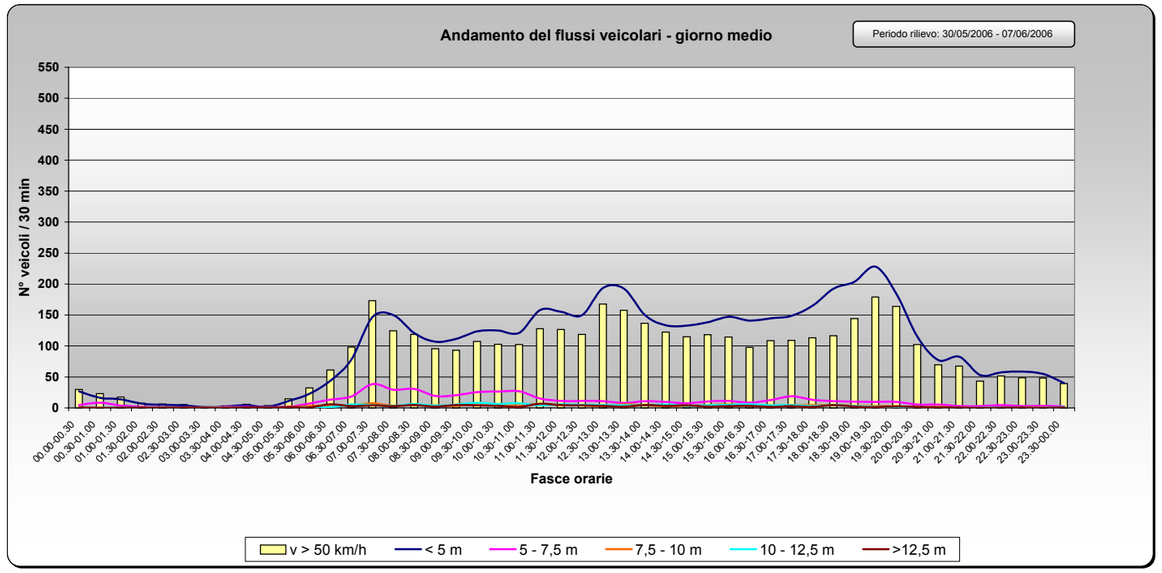

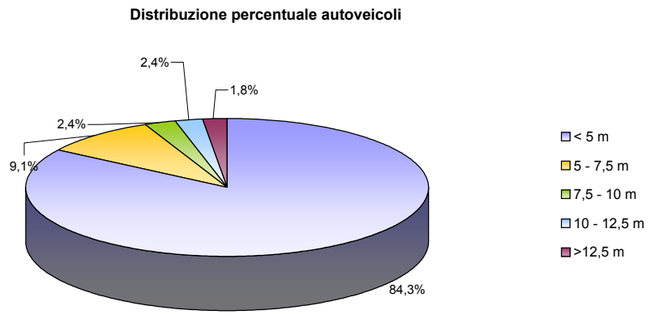

Nota: i valori tabellati riportati nel grafico si riferiscono ai flussi veicolari rilevati ad intervalli di mezzora.

NETMOBILITY

Sezione 2
S.R. 53 - viale Cadorna
dir. uscita

Venerdì 2 giugno

Domenica						
Fascia oraria	Tipologia di veicoli					Totale veicoli reali
	< 5 m	5 - 7,5 m	7,5 - 10 m	10 - 12,5 m	>12,5 m	
00.00-00.30	46	4	0	0	0	50
00.30-01.00	44	4	0	0	0	48
01.00-01.30	23	2	0	0	0	25
01.30-02.00	21	2	0	0	1	24
02.00-02.30	25	2	0	0	0	27
02.30-03.00	22	1	0	0	0	23
03.00-03.30	16	2	0	0	0	18
03.30-04.00	11	2	0	0	0	13
04.00-04.30	9	0	0	0	0	9
04.30-05.00	10	3	0	0	0	13
05.00-05.30	5	2	0	0	0	7
05.30-06.00	4	1	0	1	0	6
06.00-06.30	18	4	0	1	0	23
06.30-07.00	32	8	2	0	0	42
07.00-07.30	24	7	0	1	1	33
07.30-08.00	25	5	0	0	1	31
08.00-08.30	35	5	2	0	0	42
08.30-09.00	40	4	1	1	3	49
09.00-09.30	53	8	0	1	0	62
09.30-10.00	63	9	3	0	0	75
10.00-10.30	64	5	2	0	1	72
10.30-11.00	87	4	1	0	0	92
11.00-11.30	91	6	2	0	0	99
11.30-12.00	102	7	1	1	1	112
12.00-12.30	101	6	1	1	1	110
12.30-13.00	64	4	1	0	0	69
13.00-13.30	70	4	2	0	0	76
13.30-14.00	50	4	1	0	0	55
14.00-14.30	67	4	2	0	1	74
14.30-15.00	66	3	0	0	0	69
15.00-15.30	79	3	2	1	1	86
15.30-16.00	74	5	0	0	1	80
16.00-16.30	108	2	0	1	0	111
16.30-17.00	137	1	0	1	0	139
17.00-17.30	161	4	1	2	0	168
17.30-18.00	137	15	4	1	1	158
18.00-18.30	174	4	0	3	0	181
18.30-19.00	152	25	2	0	0	179
19.00-19.30	159	43	0	0	1	203
19.30-20.00	164	2	1	1	0	168
20.00-20.30	111	4	1	1	0	117
20.30-21.00	103	2	0	0	0	105
21.00-21.30	105	1	0	0	0	106
21.30-22.00	79	2	0	0	1	82
22.00-22.30	90	4	0	0	0	94
22.30-23.00	74	1	0	1	0	76
23.00-23.30	98	5	0	0	0	103
23.30-00.00	71	2	1	0	0	74
Totale complessivo	**3364**	**247**	**33**	**19**	**15**	**3678**

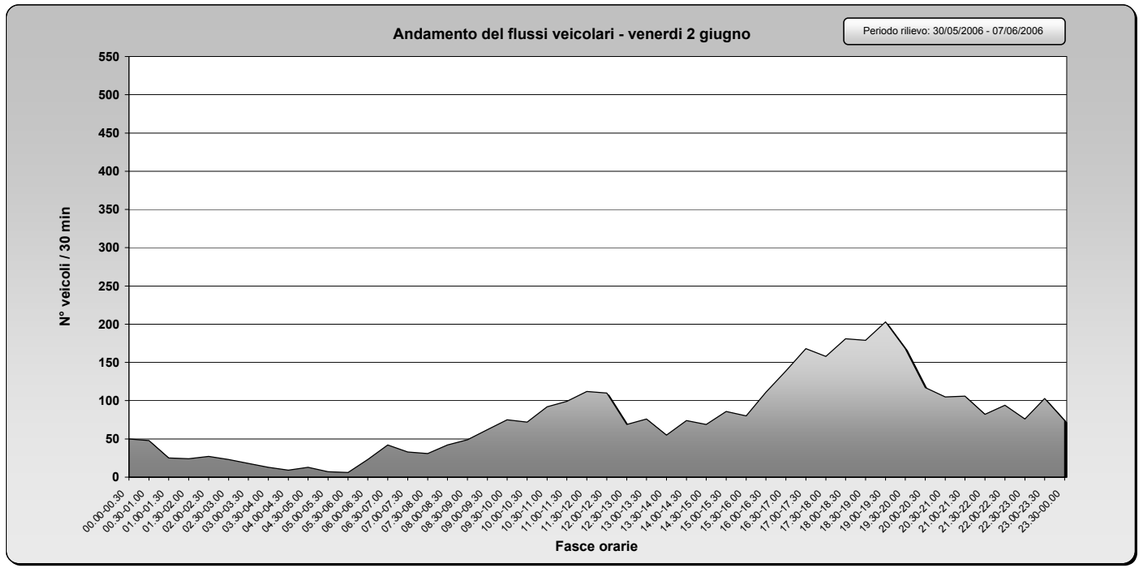

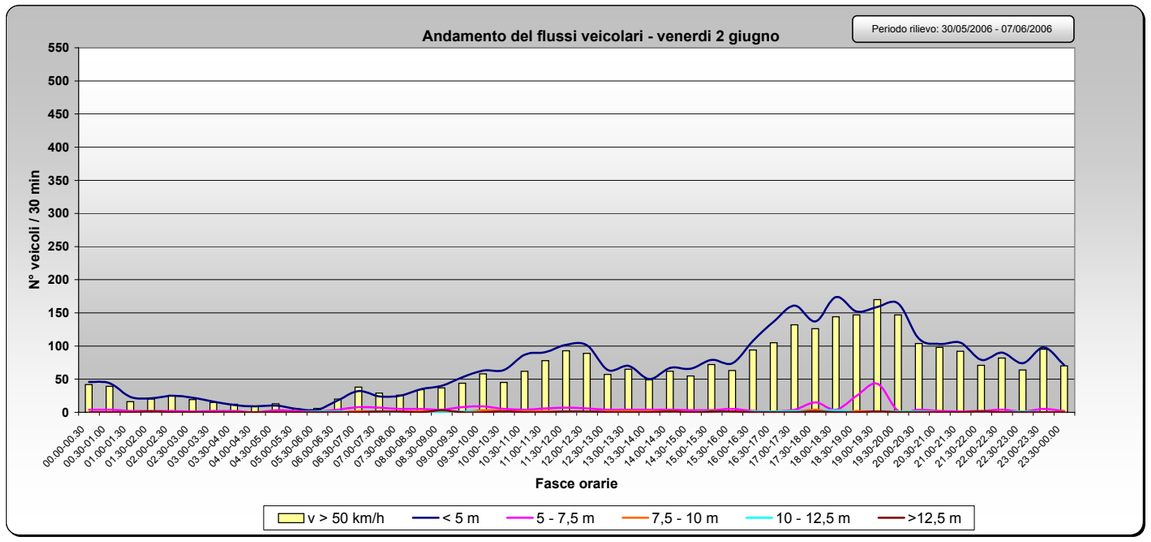

Distribuzione percentuale autoveicoli

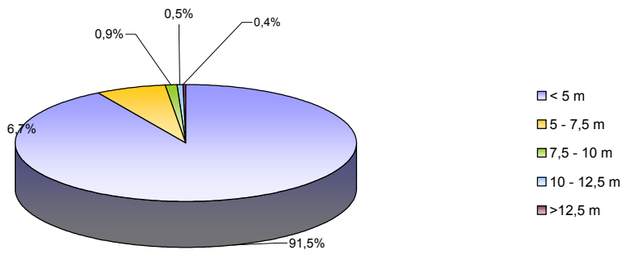

Nota: i valori tabellati riportati nel grafico si riferiscono ai flussi veicolari rilevati ad intervalli di mezzora.

NETMOBILITY

Sezione 2
S.R. 53 - viale Cadorna
dir. uscita
Sabato

Sabato						
Fascia oraria	Tipologia di veicoli					Totale veicoli reali
	< 5 m	5 - 7,5 m	7,5 - 10 m	10 - 12,5 m	>12,5 m	
00.00-00.30	45	6	0	0	0	51
00.30-01.00	43	3	0	0	1	47
01.00-01.30	36	4	0	1	0	41
01.30-02.00	31	1	0	0	1	33
02.00-02.30	24	3	0	1	0	28
02.30-03.00	21	0	1	1	0	23
03.00-03.30	15	0	0	0	0	15
03.30-04.00	16	2	0	0	0	18
04.00-04.30	17	3	1	0	0	21
04.30-05.00	3	2	1	0	1	7
05.00-05.30	9	0	2	1	1	13
05.30-06.00	12	3	1	1	0	17
06.00-06.30	22	4	1	0	1	28
06.30-07.00	33	7	0	2	4	46
07.00-07.30	32	3	4	1	2	42
07.30-08.00	79	7	1	0	3	90
08.00-08.30	93	14	2	3	0	112
08.30-09.00	109	10	1	3	0	123
09.00-09.30	119	5	1	0	1	126
09.30-10.00	152	8	0	4	2	166
10.00-10.30	166	5	3	1	1	176
10.30-11.00	142	8	2	0	1	153
11.00-11.30	182	10	0	2	2	196
11.30-12.00	172	7	3	2	3	187
12.00-12.30	168	3	0	3	0	174
12.30-13.00	138	6	3	2	2	151
13.00-13.30	104	5	1	1	0	111
13.30-14.00	91	5	2	2	1	101
14.00-14.30	114	3	2	1	1	121
14.30-15.00	109	3	0	0	1	113
15.00-15.30	91	1	1	2	1	96
15.30-16.00	126	1	1	1	0	129
16.00-16.30	155	8	2	2	1	168
16.30-17.00	150	5	3	3	0	161
17.00-17.30	133	10	0	3	2	148
17.30-18.00	166	1	0	1	0	168
18.00-18.30	193	7	0	0	2	202
18.30-19.00	185	3	2	0	0	190
19.00-19.30	177	4	0	2	1	184
19.30-20.00	178	3	1	0	0	182
20.00-20.30	90	1	0	0	0	91
20.30-21.00	111	5	0	1	0	117
21.00-21.30	95	2	0	0	0	97
21.30-22.00	104	2	0	0	0	106
22.00-22.30	72	2	0	0	0	74
22.30-23.00	88	12	0	0	0	100
23.00-23.30	64	9	0	0	0	73
23.30-00.00	81	11	2	1	1	96
Totale complessivo	**4556**	**227**	**44**	**48**	**37**	**4912**

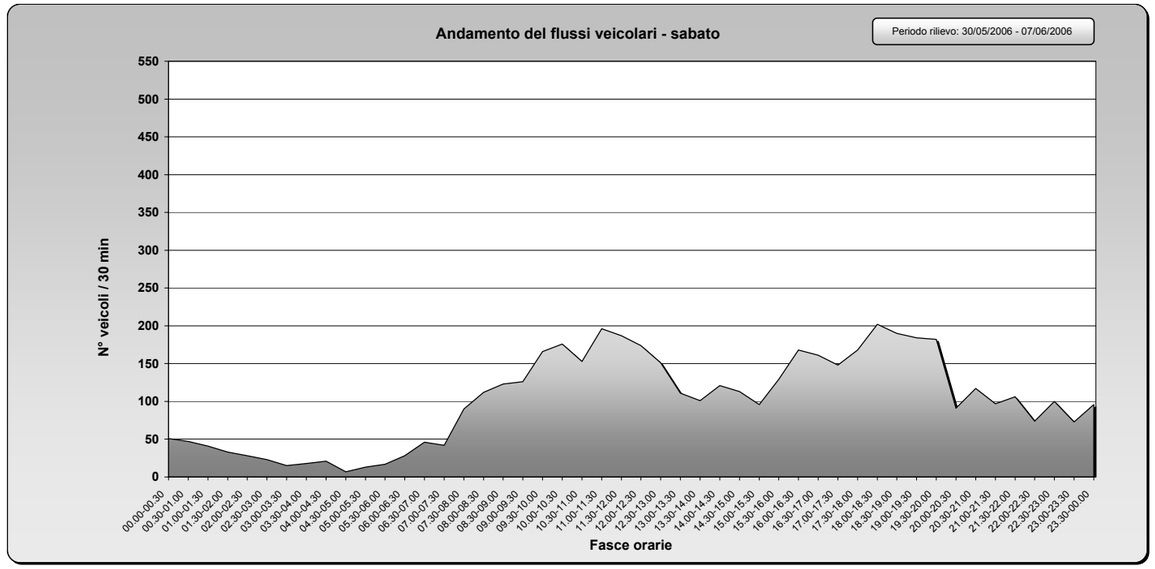

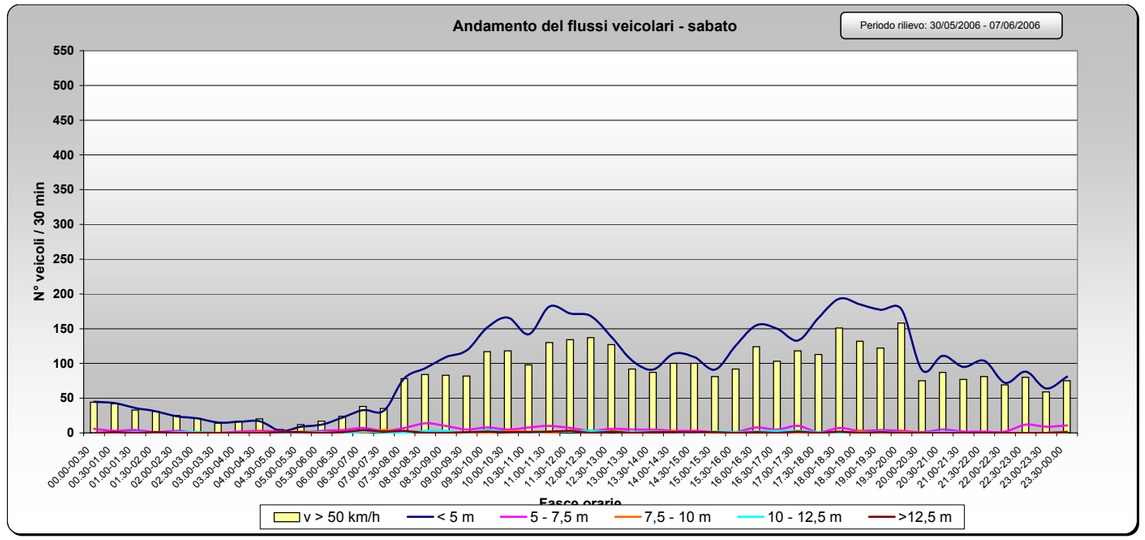

Distribuzione percentuale autoveicoli

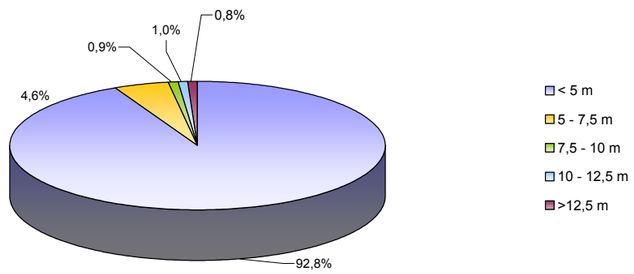

Nota: i valori tabellati riportati nel grafico si riferiscono ai flussi veicolari rilevati ad intervalli di mezzora.

NETMOBILITY

Sezione 2
S.R. 53 - viale Cadorna
dir. uscita

Domenica

Domenica						
Fascia oraria	Tipologia di veicoli					Totale veicoli reali
	< 5 m	5 - 7,5 m	7,5 - 10 m	10 - 12,5 m	>12,5 m	
00.00-00.30	69	10	0	0	0	79
00.30-01.00	48	10	0	0	1	59
01.00-01.30	33	4	1	0	0	38
01.30-02.00	48	8	0	0	0	56
02.00-02.30	30	7	1	0	0	38
02.30-03.00	39	9	0	0	0	48
03.00-03.30	24	4	0	1	0	29
03.30-04.00	29	4	0	0	0	33
04.00-04.30	21	7	0	0	0	28
04.30-05.00	17	5	0	0	0	22
05.00-05.30	21	1	1	0	0	23
05.30-06.00	15	3	0	0	1	19
06.00-06.30	14	7	0	0	0	21
06.30-07.00	16	4	0	0	0	20
07.00-07.30	14	9	2	0	0	25
07.30-08.00	18	4	0	0	0	22
08.00-08.30	29	6	0	0	0	35
08.30-09.00	50	14	1	0	3	68
09.00-09.30	46	15	1	0	1	63
09.30-10.00	91	4	1	1	0	97
10.00-10.30	79	10	2	1	1	93
10.30-11.00	101	6	1	0	0	108
11.00-11.30	124	1	0	1	2	128
11.30-12.00	119	2	0	1	2	124
12.00-12.30	112	1	2	0	0	115
12.30-13.00	82	2	0	0	0	84
13.00-13.30	75	2	3	1	0	81
13.30-14.00	73	7	2	1	0	83
14.00-14.30	83	4	2	2	1	92
14.30-15.00	98	6	1	0	0	105
15.00-15.30	102	9	0	0	0	111
15.30-16.00	151	7	2	1	0	161
16.00-16.30	163	6	2	2	0	173
16.30-17.00	195	6	2	2	0	205
17.00-17.30	181	2	0	1	2	186
17.30-18.00	211	7	1	0	1	220
18.00-18.30	219	4	2	1	0	226
18.30-19.00	208	9	2	1	0	220
19.00-19.30	251	32	7	2	1	293
19.30-20.00	212	6	4	3	0	225
20.00-20.30	169	7	1	2	1	180
20.30-21.00	130	38	4	3	0	175
21.00-21.30	87	106	8	2	1	204
21.30-22.00	90	91	3	0	2	186
22.00-22.30	64	108	5	1	2	180
22.30-23.00	51	68	2	1	1	123
23.00-23.30	35	62	2	1	1	101
23.30-00.00	34	36	0	0	0	70
Totale complessivo	**4171**	**780**	**68**	**32**	**24**	**5075**

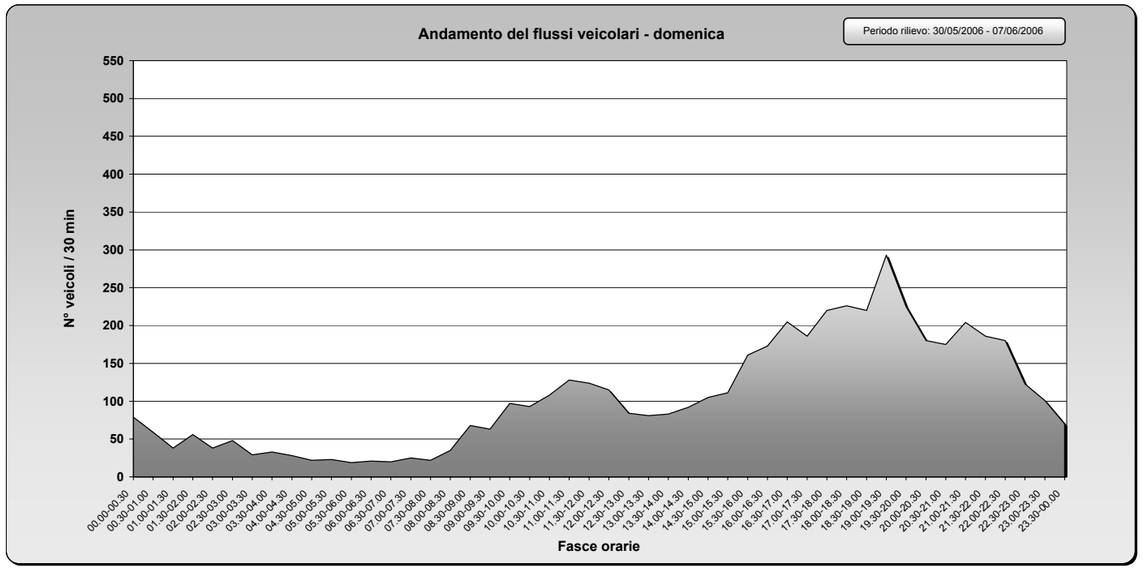

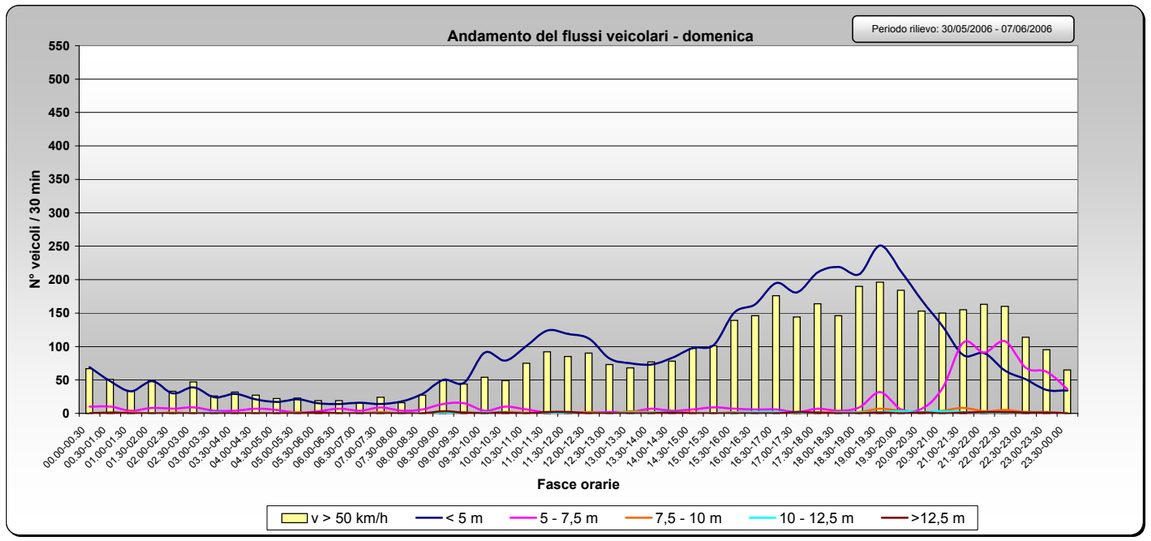

Distribuzione percentuale autoveicoli

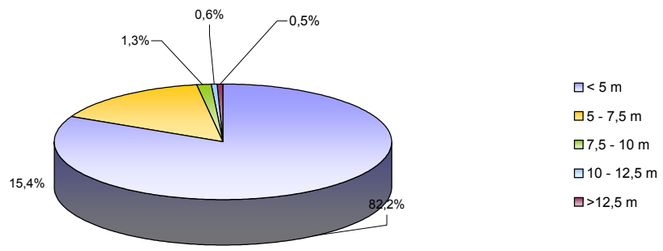

Nota: i valori tabellati riportati nel grafico si riferiscono ai flussi veicolari rilevati ad intervalli di mezzora.

NETMOBILITY

Sezione 2
S.R. 53 - viale Cadorna
dir. uscita

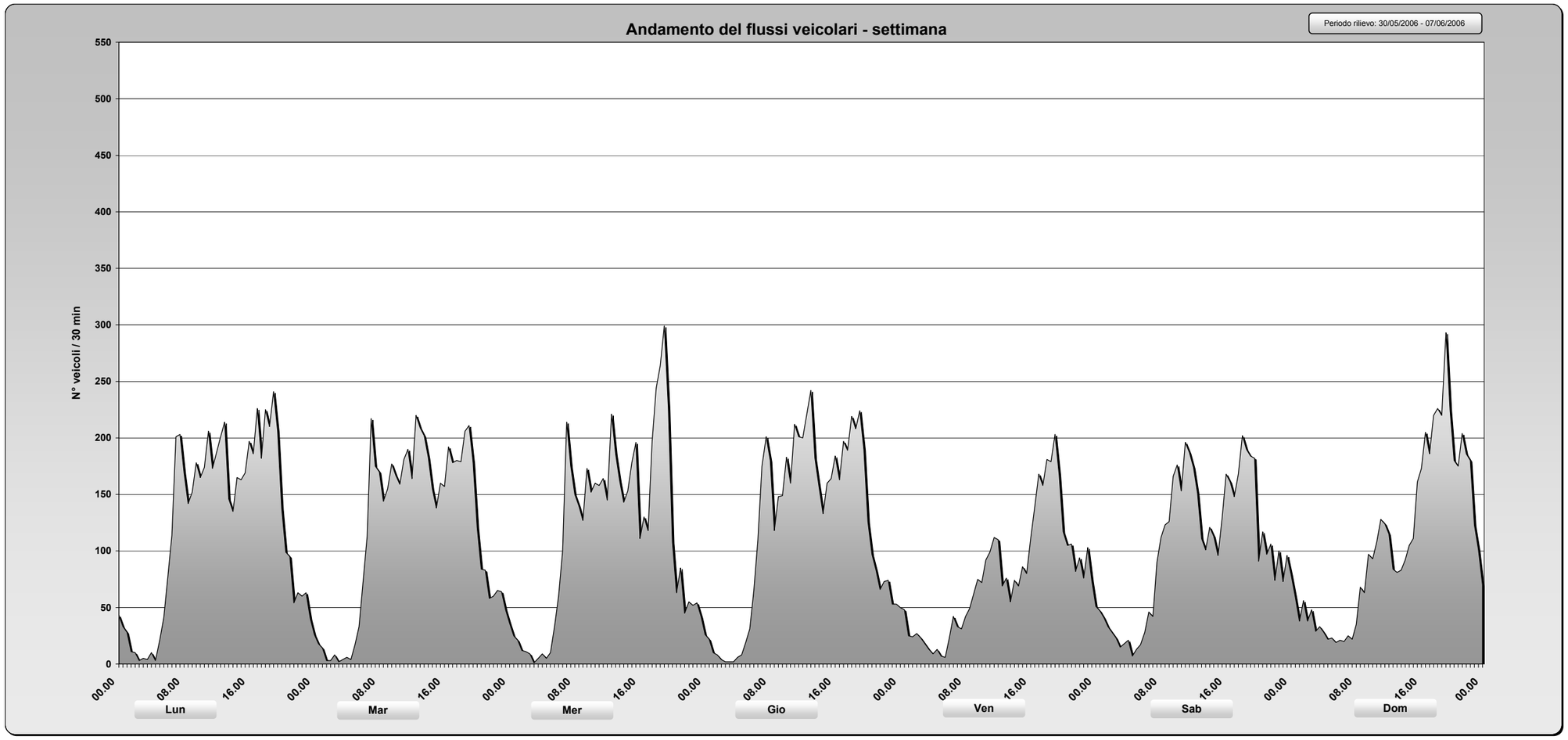

Nota: i valori tabellati riportati nel grafico si riferiscono ai flussi veicolari rilevati ad intervalli di mezzora.

NETMOBILITY

Sezione 3
S.S. 14 - via Venezia
dir. entrata
Giorno feriale medio

Giorno feriale						
Fascia oraria	Tipologia di veicoli					Totale veicoli reali
	< 5 m	5 - 7,5 m	7,5 - 10 m	10 - 12,5 m	>12,5 m	
00.00-00.30	26	0	1	1	0	28
00.30-01.00	14	1	0	1	0	15
01.00-01.30	11	1	1	0	1	13
01.30-02.00	7	0	1	0	0	7
02.00-02.30	7	1	1	0	0	9
02.30-03.00	7	1	0	0	1	9
03.00-03.30	6	1	1	1	0	9
03.30-04.00	3	2	1	1	2	8
04.00-04.30	5	6	1	2	1	15
04.30-05.00	8	1	0	1	3	13
05.00-05.30	17	2	1	5	6	30
05.30-06.00	37	3	2	4	7	52
06.00-06.30	67	15	5	5	15	106
06.30-07.00	108	20	10	13	12	163
07.00-07.30	137	16	7	7	11	177
07.30-08.00	176	16	5	6	5	207
08.00-08.30	174	16	5	3	4	202
08.30-09.00	183	13	5	6	7	214
09.00-09.30	191	14	4	4	6	219
09.30-10.00	167	12	4	4	7	192
10.00-10.30	159	13	6	5	7	190
10.30-11.00	167	12	6	4	7	196
11.00-11.30	164	13	6	8	6	196
11.30-12.00	155	11	6	5	6	182
12.00-12.30	183	13	4	8	7	214
12.30-13.00	132	8	3	5	6	153
13.00-13.30	131	16	4	6	12	168
13.30-14.00	145	9	3	5	5	166
14.00-14.30	162	9	6	5	6	186
14.30-15.00	184	11	5	8	5	213
15.00-15.30	178	14	8	6	5	211
15.30-16.00	178	12	4	3	4	201
16.00-16.30	145	11	6	3	3	168
16.30-17.00	176	11	5	3	5	200
17.00-17.30	181	13	4	3	5	205
17.30-18.00	205	10	3	5	2	224
18.00-18.30	213	9	3	2	4	231
18.30-19.00	194	8	3	3	5	213
19.00-19.30	175	8	1	3	1	188
19.30-20.00	166	9	3	2	5	184
20.00-20.30	134	4	2	1	3	143
20.30-21.00	106	7	1	1	3	119
21.00-21.30	96	2	1	1	1	100
21.30-22.00	76	2	0	1	1	79
22.00-22.30	63	3	1	1	0	68
22.30-23.00	54	3	2	0	0	58
23.00-23.30	43	2	1	1	0	46
23.30-00.00	37	1	1	0	2	40
Totale complessivo	**5344**	**377**	**148**	**158**	**198**	**6225**

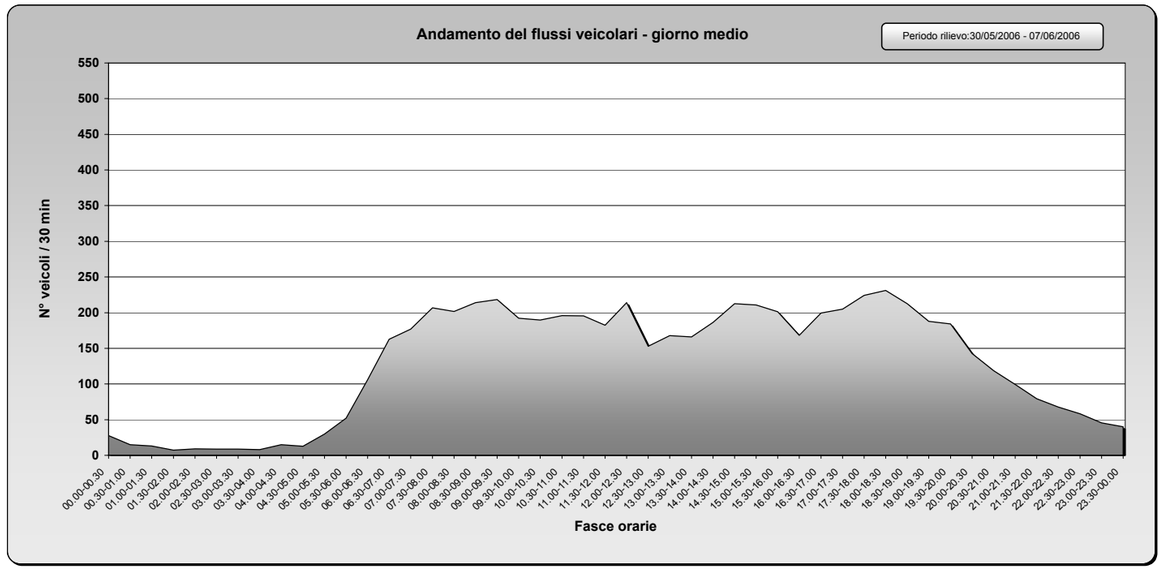

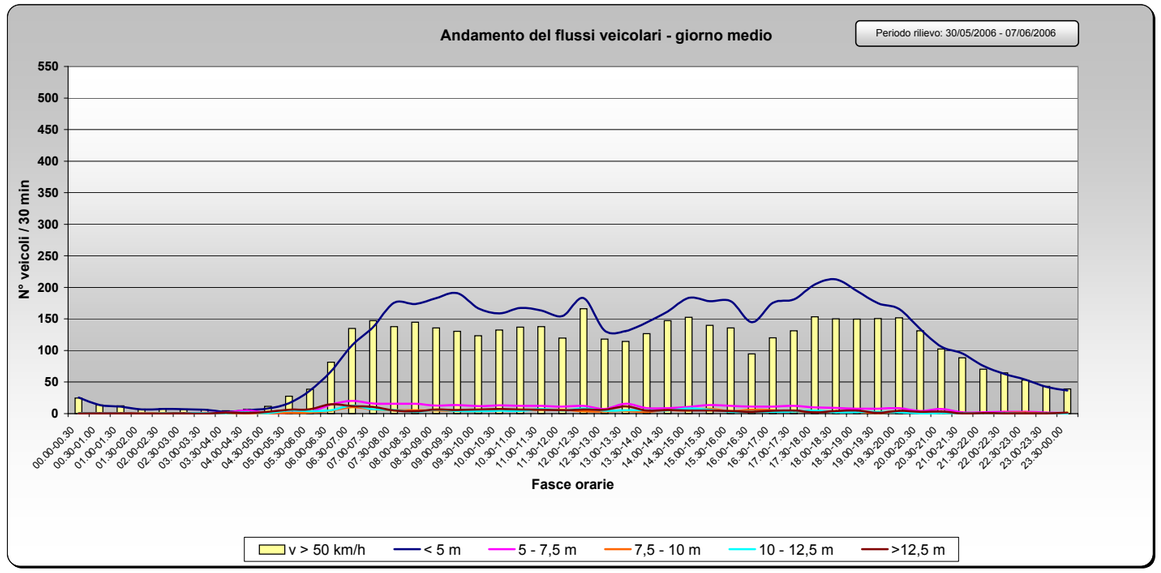

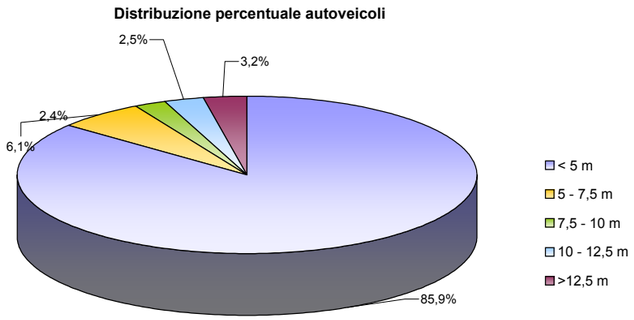

Nota: i valori tabellati riportati nel grafico si riferiscono ai flussi veicolari rilevati ad intervalli di mezzora.

NETMOBILITY

Sezione 3
S.S. 14 - via Venezia
dir. entrata

Venerdì 2 giugno

Domenica						
Fascia oraria	Tipologia di veicoli					Totale veicoli reali
	< 5 m	5 - 7,5 m	7,5 - 10 m	10 - 12,5 m	>12,5 m	
00.00-00.30	78	2	2	1	0	83
00.30-01.00	51	3	1	0	0	55
01.00-01.30	22	0	0	0	1	23
01.30-02.00	14	1	0	0	1	16
02.00-02.30	18	1	0	1	0	20
02.30-03.00	19	2	0	0	2	23
03.00-03.30	16	5	1	2	1	25
03.30-04.00	14	2	2	0	2	20
04.00-04.30	12	4	2	0	0	18
04.30-05.00	4	1	0	1	0	6
05.00-05.30	7	1	0	1	0	9
05.30-06.00	22	2	0	4	1	29
06.00-06.30	37	1	2	0	2	42
06.30-07.00	33	6	3	1	2	45
07.00-07.30	30	4	0	1	2	37
07.30-08.00	54	6	1	0	1	62
08.00-08.30	53	4	1	0	0	58
08.30-09.00	78	3	0	0	1	82
09.00-09.30	73	5	1	1	1	81
09.30-10.00	88	4	1	2	1	96
10.00-10.30	110	2	1	0	0	113
10.30-11.00	130	3	1	0	0	134
11.00-11.30	191	6	1	2	0	200
11.30-12.00	180	5	1	0	1	187
12.00-12.30	144	6	2	0	1	153
12.30-13.00	190	8	3	2	1	204
13.00-13.30	245	12	6	2	1	266
13.30-14.00	188	7	2	0	1	198
14.00-14.30	135	5	5	1	0	146
14.30-15.00	119	2	0	0	1	122
15.00-15.30	83	5	3	1	0	92
15.30-16.00	110	2	0	0	1	113
16.00-16.30	102	3	1	0	1	107
16.30-17.00	95	2	0	1	0	98
17.00-17.30	108	3	0	0	2	113
17.30-18.00	148	1	0	0	0	149
18.00-18.30	124	0	0	0	0	124
18.30-19.00	108	4	1	0	1	114
19.00-19.30	95	3	0	1	0	99
19.30-20.00	87	2	1	0	0	90
20.00-20.30	86	1	0	0	2	89
20.30-21.00	74	1	0	0	0	75
21.00-21.30	71	0	2	0	0	73
21.30-22.00	63	1	0	0	0	64
22.00-22.30	65	1	1	0	0	67
22.30-23.00	47	0	0	1	0	48
23.00-23.30	54	0	0	0	1	55
23.30-00.00	57	3	0	3	0	63
Totale complessivo	**3932**	**145**	**48**	**29**	**32**	**4186**

Distribuzione percentuale autoveicoli

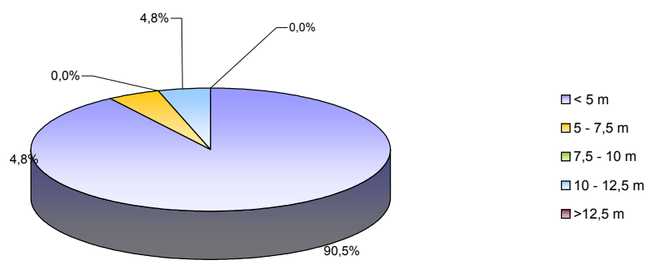

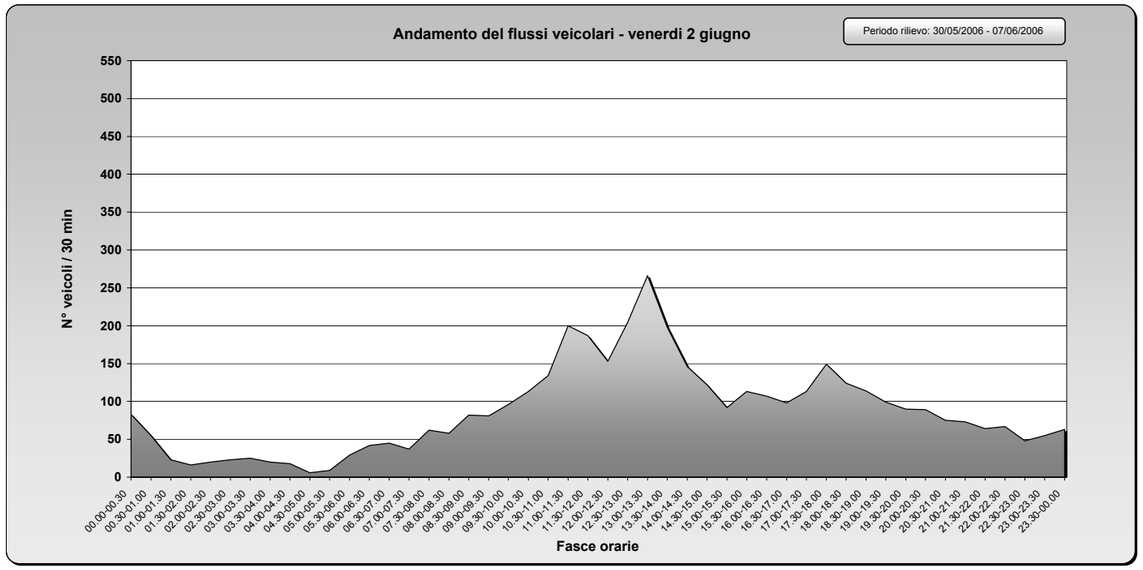

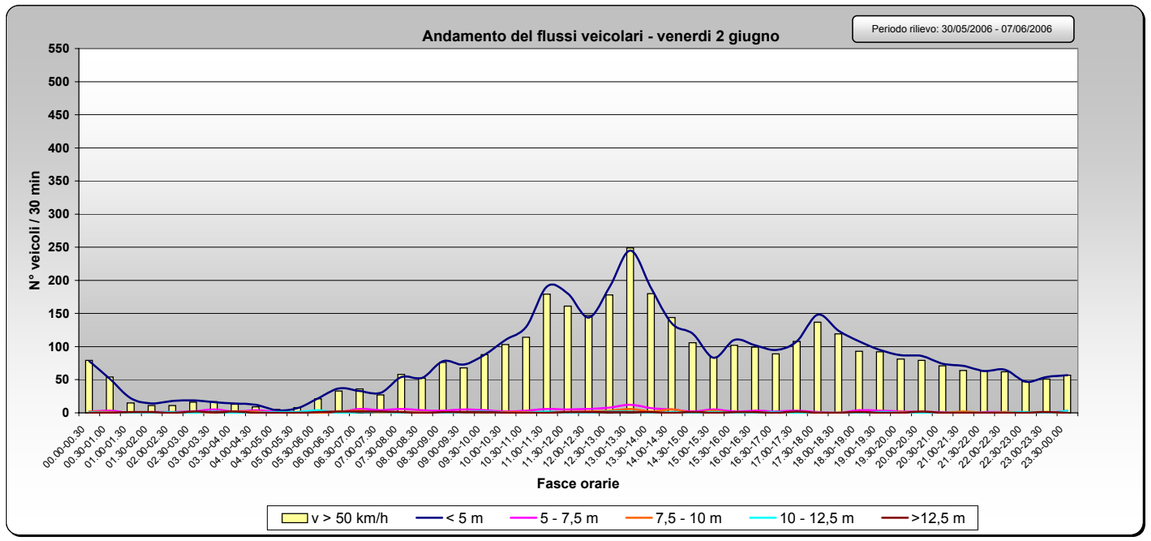

Nota: i valori tabellati riportati nel grafico si riferiscono ai flussi veicolari rilevati ad intervalli di mezzora.

NETMOBILITY

Sezione 3
S.S. 14 - via Venezia
dir. entrata
Sabato

Sabato						
Fascia oraria	Tipologia di veicoli					Totale veicoli reali
	< 5 m	5 - 7,5 m	7,5 - 10 m	10 - 12,5 m	>12,5 m	
00.00-00.30	41	0	1	1	0	43
00.30-01.00	28	0	0	0	0	28
01.00-01.30	20	0	0	0	0	20
01.30-02.00	9	0	0	0	1	10
02.00-02.30	17	0	0	1	0	18
02.30-03.00	12	1	2	0	0	15
03.00-03.30	10	2	1	0	0	13
03.30-04.00	9	5	0	0	0	14
04.00-04.30	3	3	2	1	0	9
04.30-05.00	9	1	1	2	1	14
05.00-05.30	8	1	4	2	0	15
05.30-06.00	39	3	2	1	6	51
06.00-06.30	33	4	2	4	9	52
06.30-07.00	44	8	2	4	8	66
07.00-07.30	57	11	4	4	4	80
07.30-08.00	131	14	3	0	3	151
08.00-08.30	140	13	4	0	0	157
08.30-09.00	136	7	3	1	1	148
09.00-09.30	177	11	1	0	2	191
09.30-10.00	191	8	2	2	2	205
10.00-10.30	190	7	3	3	5	208
10.30-11.00	205	8	2	2	1	218
11.00-11.30	198	10	3	2	0	213
11.30-12.00	181	9	1	3	0	194
12.00-12.30	163	11	5	9	6	194
12.30-13.00	129	3	1	2	7	142
13.00-13.30	103	11	2	2	3	121
13.30-14.00	97	9	1	1	2	110
14.00-14.30	124	6	1	1	1	133
14.30-15.00	149	2	1	0	0	152
15.00-15.30	170	3	4	0	3	180
15.30-16.00	171	2	1	0	0	174
16.00-16.30	180	3	2	1	0	186
16.30-17.00	174	4	2	2	0	182
17.00-17.30	191	3	2	0	3	199
17.30-18.00	211	3	0	0	0	214
18.00-18.30	182	6	1	2	0	191
18.30-19.00	163	3	0	0	0	166
19.00-19.30	157	2	0	1	2	162
19.30-20.00	142	1	1	0	0	144
20.00-20.30	119	0	1	0	1	121
20.30-21.00	101	0	1	0	0	102
21.00-21.30	78	1	2	0	0	81
21.30-22.00	94	0	0	0	0	94
22.00-22.30	89	5	1	0	1	96
22.30-23.00	66	0	0	0	0	66
23.00-23.30	80	2	0	0	0	82
23.30-00.00	58	2	0	0	0	60
Totale complessivo	**5079**	**208**	**72**	**54**	**72**	**5485**

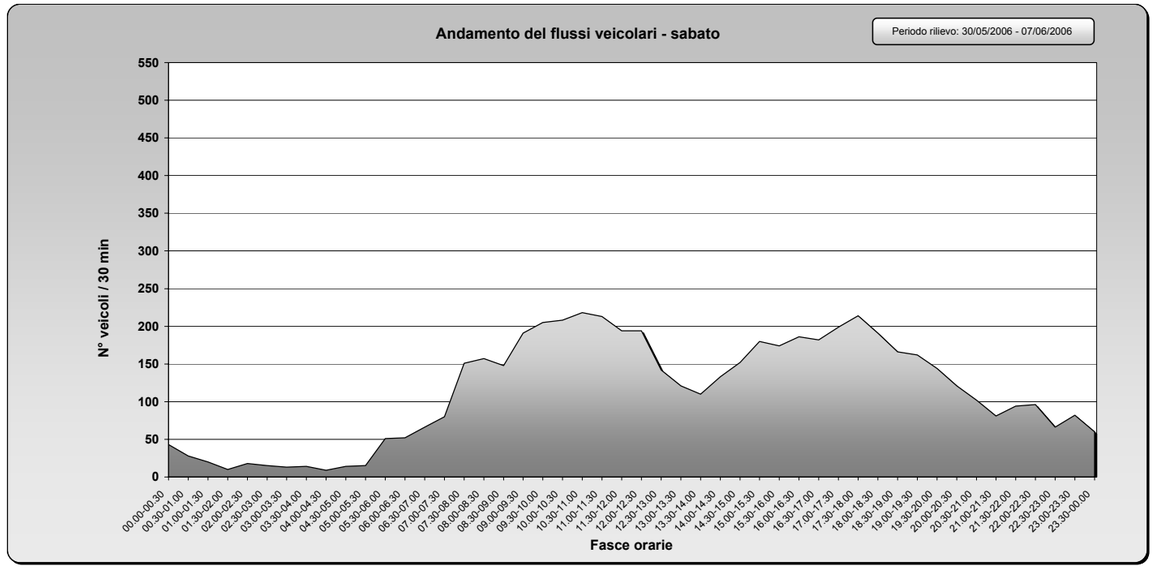

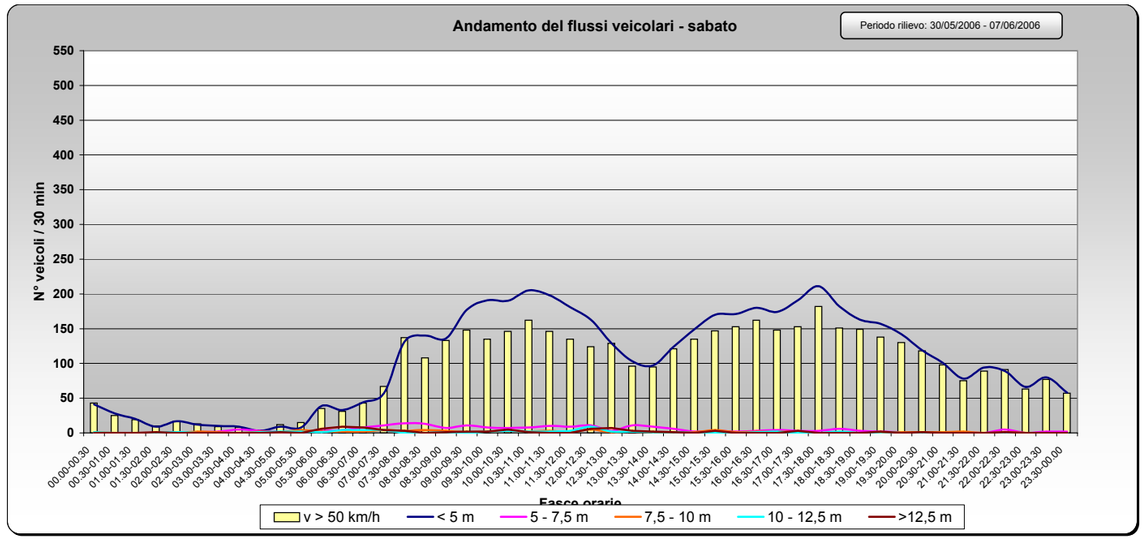

Distribuzione percentuale autoveicoli

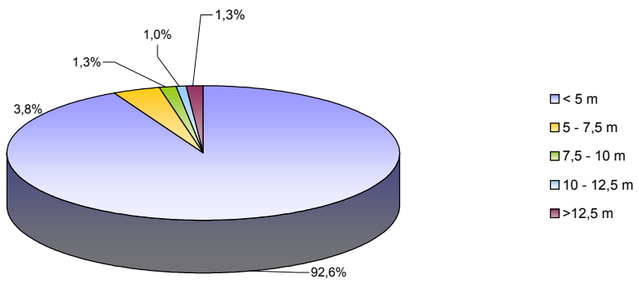

Nota: i valori tabellati riportati nel grafico si riferiscono ai flussi veicolari rilevati ad intervalli di mezzora.

NETMOBILITY

Sezione 3
S.S. 14 - via Venezia
dir. entrata

Domenica

Domenica						
Fascia oraria	Tipologia di veicoli					Totale veicoli reali
	< 5 m	5 - 7,5 m	7,5 - 10 m	10 - 12,5 m	>12,5 m	
00.00-00.30	61	1	0	0	0	62
00.30-01.00	50	0	0	0	0	50
01.00-01.30	34	1	0	0	0	35
01.30-02.00	20	0	0	0	0	20
02.00-02.30	24	0	0	0	0	24
02.30-03.00	10	2	0	0	0	12
03.00-03.30	16	2	0	1	0	19
03.30-04.00	8	2	1	0	0	11
04.00-04.30	13	4	0	0	0	17
04.30-05.00	9	1	0	1	0	11
05.00-05.30	6	2	0	0	0	8
05.30-06.00	21	1	0	0	1	23
06.00-06.30	32	2	0	0	2	36
06.30-07.00	20	1	0	0	0	21
07.00-07.30	21	4	3	0	2	30
07.30-08.00	36	3	0	0	2	41
08.00-08.30	50	1	0	0	0	51
08.30-09.00	69	0	0	0	0	69
09.00-09.30	75	4	1	1	0	81
09.30-10.00	95	2	1	0	2	100
10.00-10.30	101	1	3	0	0	105
10.30-11.00	113	4	0	0	0	117
11.00-11.30	88	1	0	1	1	91
11.30-12.00	87	0	0	2	0	89
12.00-12.30	79	2	1	0	0	82
12.30-13.00	70	4	1	0	2	77
13.00-13.30	60	3	2	1	1	67
13.30-14.00	52	4	1	2	0	59
14.00-14.30	82	3	0	2	1	88
14.30-15.00	79	2	0	1	0	82
15.00-15.30	102	3	2	0	1	108
15.30-16.00	103	0	1	0	0	104
16.00-16.30	110	5	2	0	1	118
16.30-17.00	97	1	1	1	0	100
17.00-17.30	97	1	0	1	1	100
17.30-18.00	114	2	1	0	0	117
18.00-18.30	135	6	0	0	0	141
18.30-19.00	125	0	1	1	1	128
19.00-19.30	125	3	1	0	1	130
19.30-20.00	94	3	0	1	0	98
20.00-20.30	85	0	4	1	2	92
20.30-21.00	87	3	0	0	0	90
21.00-21.30	68	2	0	0	0	70
21.30-22.00	49	2	0	0	0	51
22.00-22.30	68	3	0	0	1	72
22.30-23.00	48	0	0	0	0	48
23.00-23.30	45	0	0	1	2	48
23.30-00.00	33	0	0	1	0	34
Totale complessivo	**3066**	**91**	**27**	**19**	**24**	**3227**

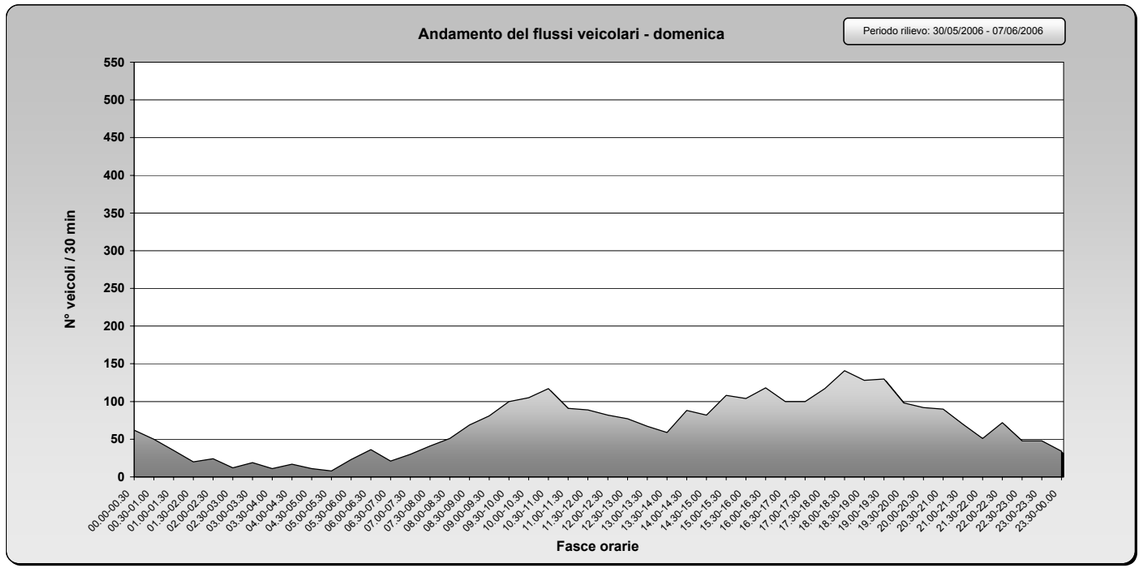

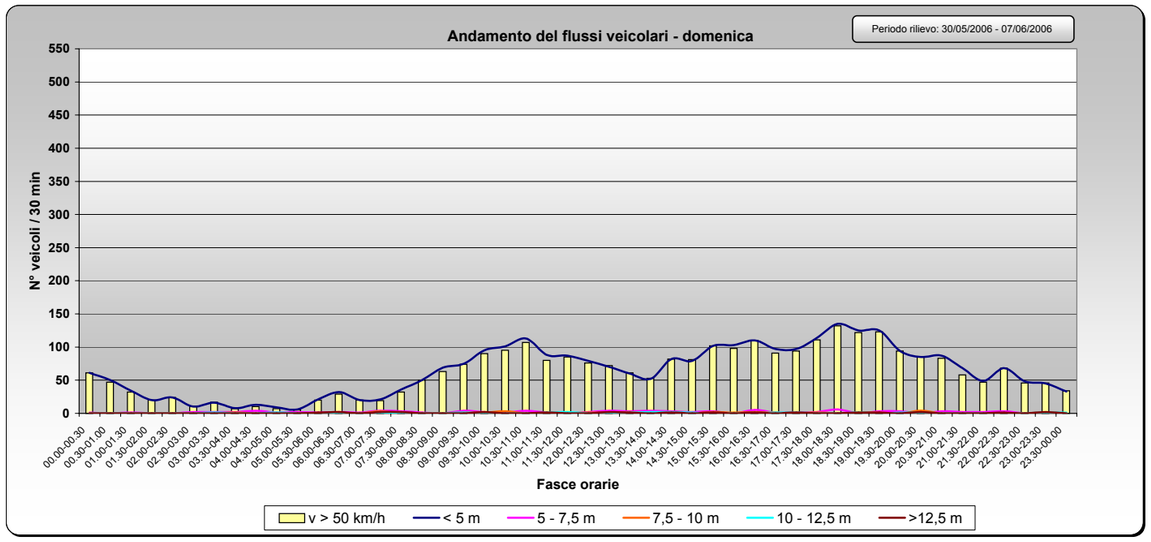

Distribuzione percentuale autoveicoli

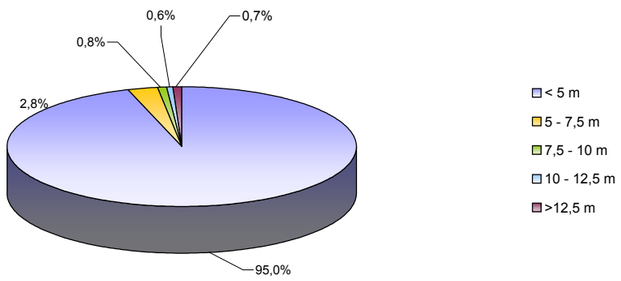

Nota: i valori tabellati riportati nel grafico si riferiscono ai flussi veicolari rilevati ad intervalli di mezzora.

NETMOBILITY

Sezione 3
S.S. 14 - via Venezia
dir. entrata

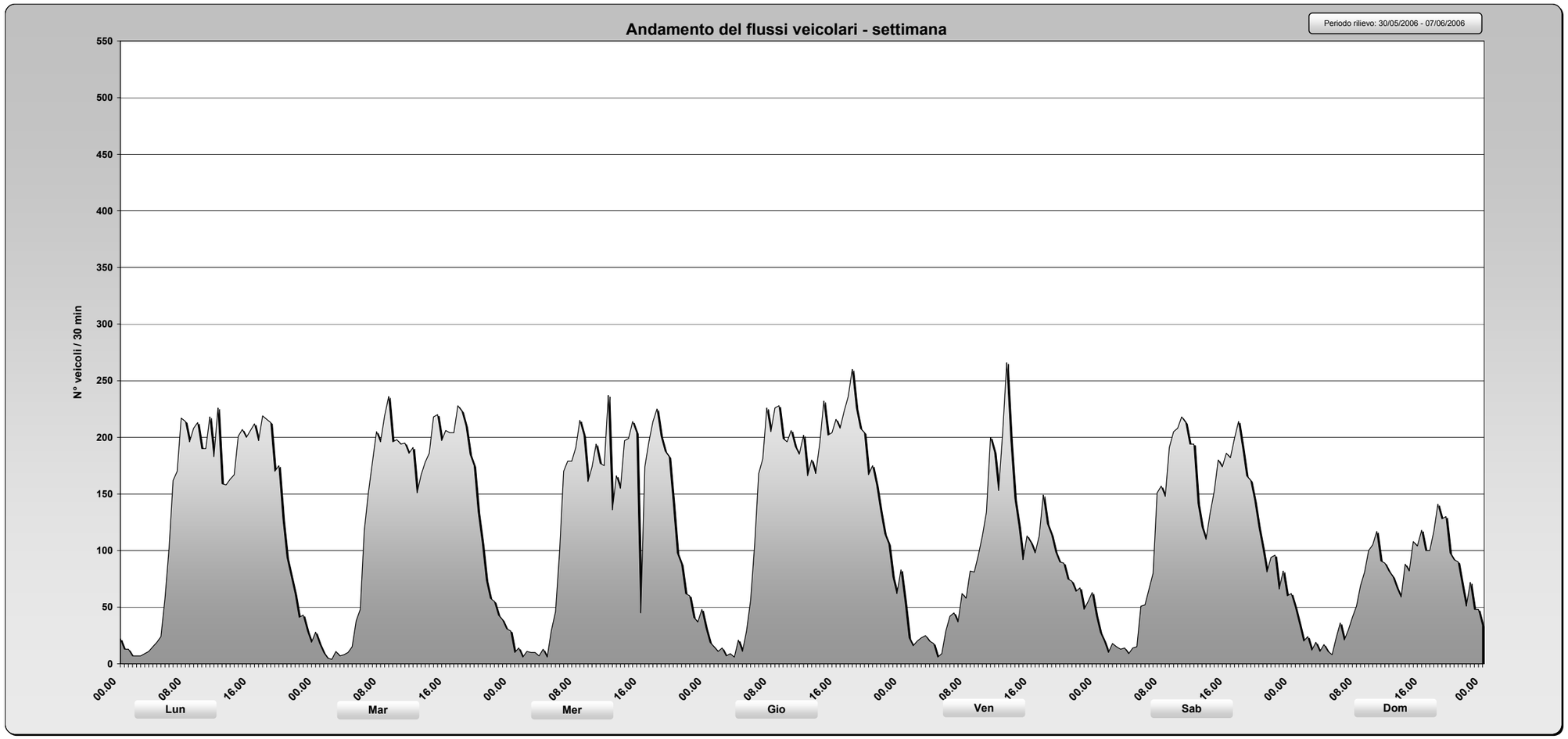

Nota: i valori tabellati riportati nel grafico si riferiscono ai flussi veicolari rilevati ad intervalli di mezzora.

Sezione 3
S.S. 14 - via Venezia
dir. uscita
Giorno feriale medio

Giorno feriale						
Fascia oraria	Tipologia di veicoli					Totale veicoli reali
	< 5 m	5 - 7,5 m	7,5 - 10 m	10 - 12,5 m	>12,5 m	
00.00-00.30	34	1	0	1	1	36
00.30-01.00	20	1	1	0	0	22
01.00-01.30	21	1	1	1	2	25
01.30-02.00	12	1	0	0	1	14
02.00-02.30	8	0	1	1	0	9
02.30-03.00	5	0	0	0	1	7
03.00-03.30	4	0	0	0	2	5
03.30-04.00	4	0	0	0	1	6
04.00-04.30	5	3	1	1	3	12
04.30-05.00	10	4	1	0	3	18
05.00-05.30	17	6	1	4	3	30
05.30-06.00	44	6	3	4	10	66
06.00-06.30	45	5	4	4	8	65
06.30-07.00	77	12	6	6	10	111
07.00-07.30	91	5	4	5	6	111
07.30-08.00	139	13	5	4	8	168
08.00-08.30	132	15	6	6	11	169
08.30-09.00	118	18	6	8	12	161
09.00-09.30	131	11	3	5	6	156
09.30-10.00	136	14	5	7	6	167
10.00-10.30	146	11	6	6	8	176
10.30-11.00	159	12	6	7	7	190
11.00-11.30	170	13	6	6	5	200
11.30-12.00	146	13	5	6	9	179
12.00-12.30	156	12	6	7	9	189
12.30-13.00	167	9	3	5	7	190
13.00-13.30	172	7	5	6	7	197
13.30-14.00	147	11	5	8	10	180
14.00-14.30	151	13	5	8	5	182
14.30-15.00	142	11	6	6	11	176
15.00-15.30	140	15	5	6	7	173
15.30-16.00	157	15	6	5	7	190
16.00-16.30	128	10	4	5	3	150
16.30-17.00	157	11	6	6	7	186
17.00-17.30	169	10	3	5	9	196
17.30-18.00	169	12	4	4	7	195
18.00-18.30	189	18	4	5	6	220
18.30-19.00	187	19	4	4	5	219
19.00-19.30	171	10	2	3	7	193
19.30-20.00	133	8	2	1	6	150
20.00-20.30	104	6	2	2	7	119
20.30-21.00	77	5	0	0	3	85
21.00-21.30	86	3	0	0	3	91
21.30-22.00	72	2	0	1	2	76
22.00-22.30	61	2	1	0	1	64
22.30-23.00	55	2	0	1	0	58
23.00-23.30	43	2	1	0	1	46
23.30-00.00	35	1	0	0	1	37
Totale complessivo	**4735**	**374**	**138**	**165**	**247**	**5658**

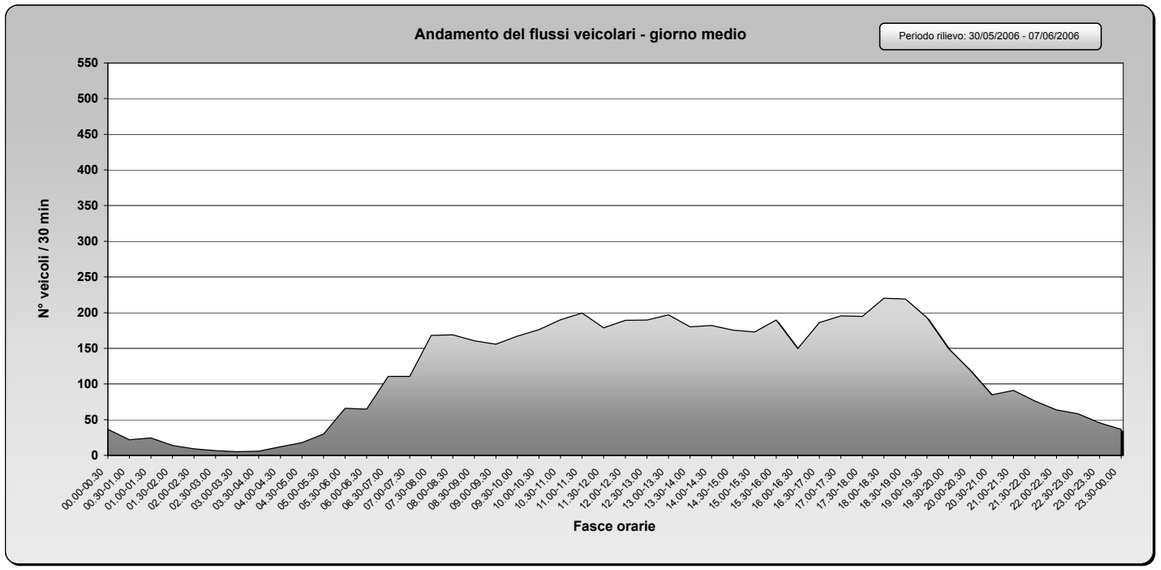

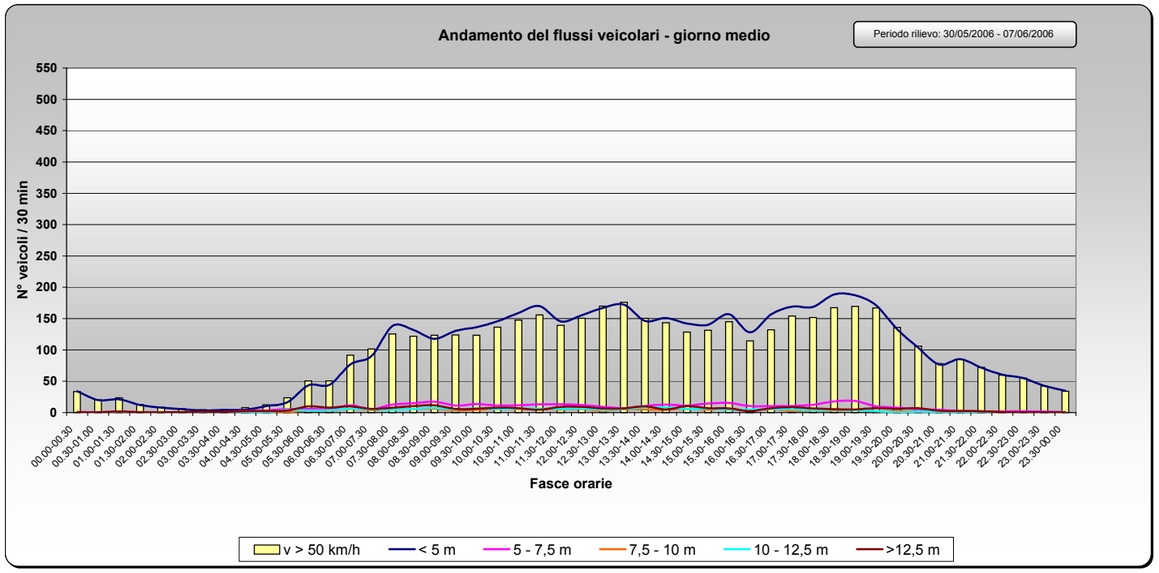

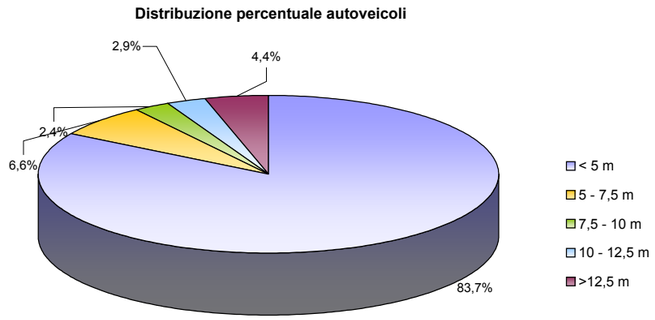

Nota: i valori tabellati riportati nel grafico si riferiscono ai flussi veicolari rilevati ad intervalli di mezzora.

NETMOBILITY

Sezione 3
S.S. 14 - via Venezia
dir. uscita

Venerdì 2 giugno

Domenica						
Fascia oraria	Tipologia di veicoli					Totale veicoli reali
	< 5 m	5 - 7,5 m	7,5 - 10 m	10 - 12,5 m	>12,5 m	
00.00-00.30	41	1	1	0	1	44
00.30-01.00	42	0	0	0	0	42
01.00-01.30	32	0	0	0	0	32
01.30-02.00	33	0	0	0	0	33
02.00-02.30	22	1	0	0	0	23
02.30-03.00	19	0	0	0	2	21
03.00-03.30	12	0	0	0	2	14
03.30-04.00	13	0	1	0	0	14
04.00-04.30	9	2	0	0	0	11
04.30-05.00	9	4	2	1	0	16
05.00-05.30	15	4	0	0	1	20
05.30-06.00	17	3	1	0	2	23
06.00-06.30	14	2	1	0	2	19
06.30-07.00	24	2	2	2	1	31
07.00-07.30	23	5	1	0	1	30
07.30-08.00	41	1	0	0	2	44
08.00-08.30	34	2	2	1	0	39
08.30-09.00	67	3	0	0	1	71
09.00-09.30	57	4	0	1	1	63
09.30-10.00	72	9	1	0	4	86
10.00-10.30	88	4	1	0	0	93
10.30-11.00	100	2	1	1	2	106
11.00-11.30	89	1	2	0	1	93
11.30-12.00	88	2	0	0	2	92
12.00-12.30	102	6	0	0	1	109
12.30-13.00	61	2	1	0	2	66
13.00-13.30	61	4	1	1	1	68
13.30-14.00	61	1	1	0	2	65
14.00-14.30	54	1	1	2	1	59
14.30-15.00	69	3	1	1	1	75
15.00-15.30	72	0	3	0	3	78
15.30-16.00	100	3	1	1	0	105
16.00-16.30	76	2	1	1	0	80
16.30-17.00	95	1	0	0	1	97
17.00-17.30	96	4	0	0	1	101
17.30-18.00	92	1	0	0	1	94
18.00-18.30	115	3	1	1	0	120
18.30-19.00	115	3	1	1	1	121
19.00-19.30	94	2	1	0	5	102
19.30-20.00	81	4	0	1	1	87
20.00-20.30	75	1	1	0	3	80
20.30-21.00	74	2	1	0	2	79
21.00-21.30	56	2	3	0	3	64
21.30-22.00	66	3	0	0	1	70
22.00-22.30	62	2	0	0	0	64
22.30-23.00	56	2	0	1	0	59
23.00-23.30	54	2	0	0	0	56
23.30-00.00	66	0	0	1	0	67
Totale complessivo	**2814**	**106**	**34**	**17**	**55**	**3026**

Distribuzione percentuale autoveicoli

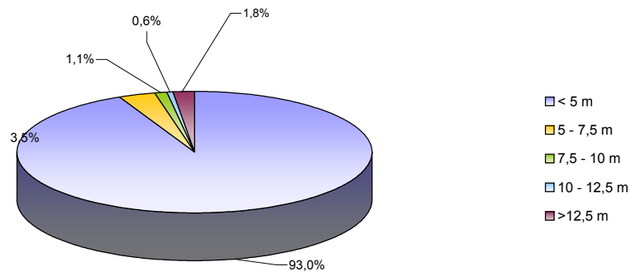

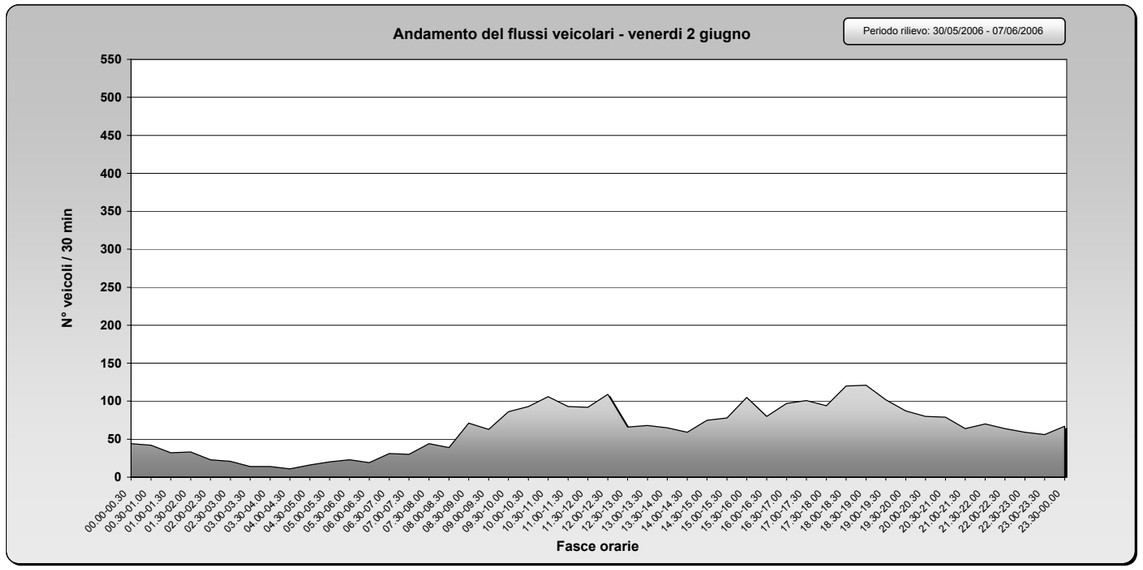

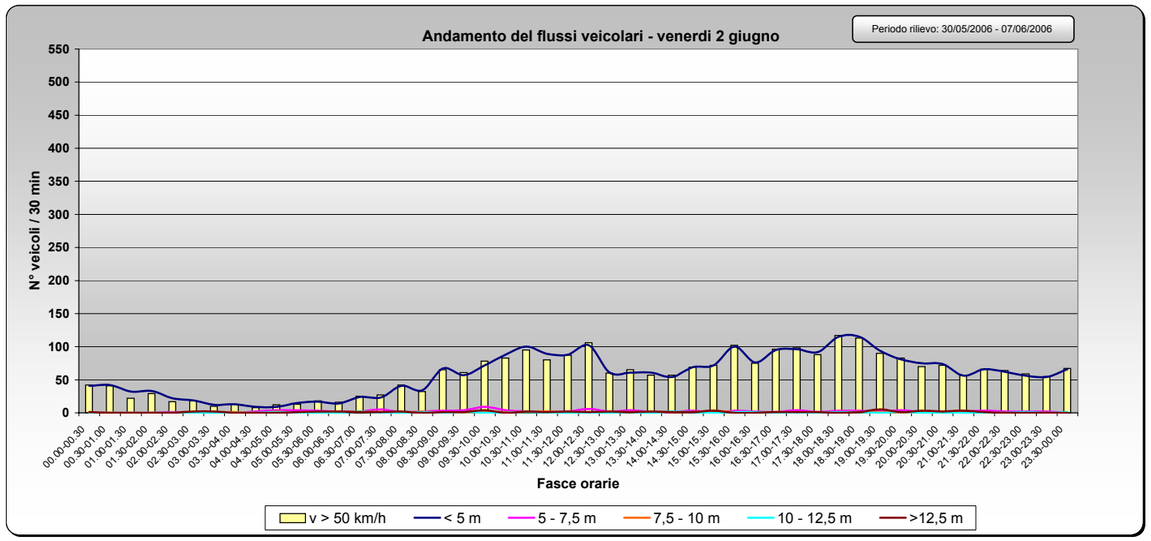

Nota: i valori tabellati riportati nel grafico si riferiscono ai flussi veicolari rilevati ad intervalli di mezzora.

NETMOBILITY

Sezione 3
S.S. 14 - via Venezia
dir. uscita
Sabato

Sabato						
Fascia oraria	Tipologia di veicoli					Totale veicoli reali
	< 5 m	5 - 7,5 m	7,5 - 10 m	10 - 12,5 m	>12,5 m	
00.00-00.30	49	1	0	1	1	52
00.30-01.00	40	3	0	0	0	43
01.00-01.30	31	0	0	0	0	31
01.30-02.00	27	0	0	0	0	27
02.00-02.30	18	1	1	1	1	22
02.30-03.00	28	0	0	0	0	28
03.00-03.30	12	1	0	0	0	13
03.30-04.00	14	1	0	0	0	15
04.00-04.30	14	3	1	0	1	19
04.30-05.00	11	2	0	2	2	17
05.00-05.30	16	2	4	2	1	25
05.30-06.00	28	3	0	3	7	41
06.00-06.30	22	3	3	3	5	36
06.30-07.00	47	9	1	3	11	71
07.00-07.30	25	5	2	2	2	36
07.30-08.00	68	6	3	4	16	97
08.00-08.30	86	7	3	4	6	106
08.30-09.00	90	12	1	4	8	115
09.00-09.30	129	11	8	7	5	160
09.30-10.00	169	15	4	0	3	191
10.00-10.30	164	16	3	1	5	189
10.30-11.00	207	6	1	1	2	217
11.00-11.30	185	13	1	1	3	203
11.30-12.00	168	9	3	5	7	192
12.00-12.30	171	7	6	5	4	193
12.30-13.00	158	2	1	2	5	168
13.00-13.30	135	4	1	3	6	149
13.30-14.00	105	2	0	2	6	115
14.00-14.30	114	2	3	1	8	128
14.30-15.00	130	5	0	1	7	143
15.00-15.30	140	3	1	5	1	150
15.30-16.00	130	4	2	3	1	140
16.00-16.30	197	5	0	1	0	203
16.30-17.00	138	2	1	0	1	142
17.00-17.30	159	4	2	2	2	169
17.30-18.00	134	4	0	1	1	140
18.00-18.30	163	4	1	0	2	170
18.30-19.00	145	6	2	1	1	155
19.00-19.30	140	3	1	3	3	150
19.30-20.00	130	9	1	1	1	142
20.00-20.30	120	0	1	0	1	122
20.30-21.00	98	5	1	0	4	108
21.00-21.30	76	2	0	1	0	79
21.30-22.00	79	2	0	0	1	82
22.00-22.30	52	1	0	0	0	53
22.30-23.00	60	0	0	1	0	61
23.00-23.30	58	0	0	0	0	58
23.30-00.00	54	1	0	0	0	55
Totale complessivo	**4534**	**206**	**63**	**77**	**141**	**5021**

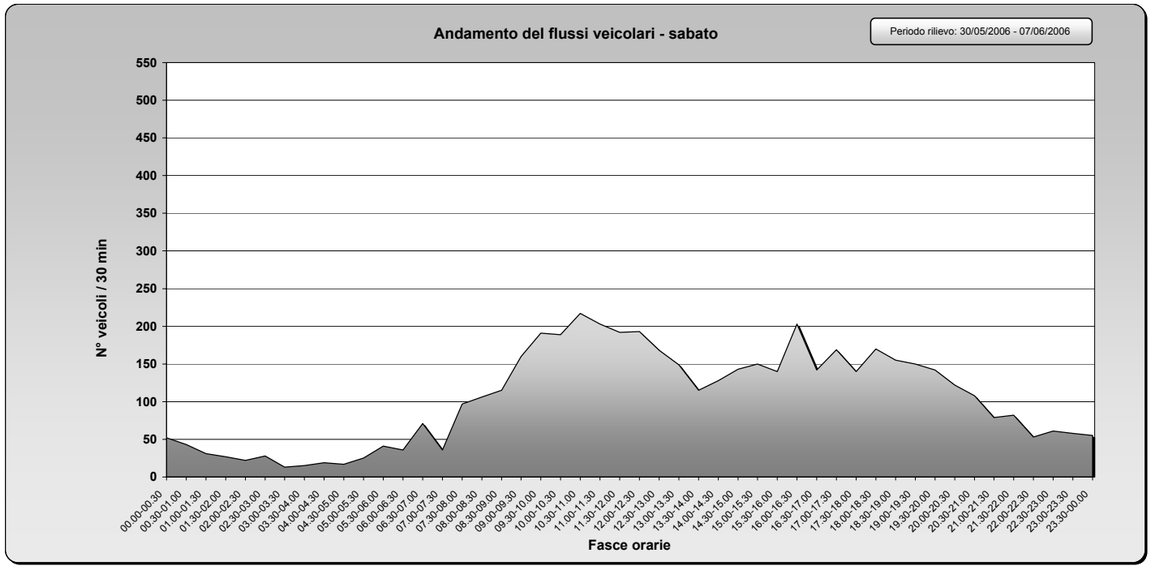

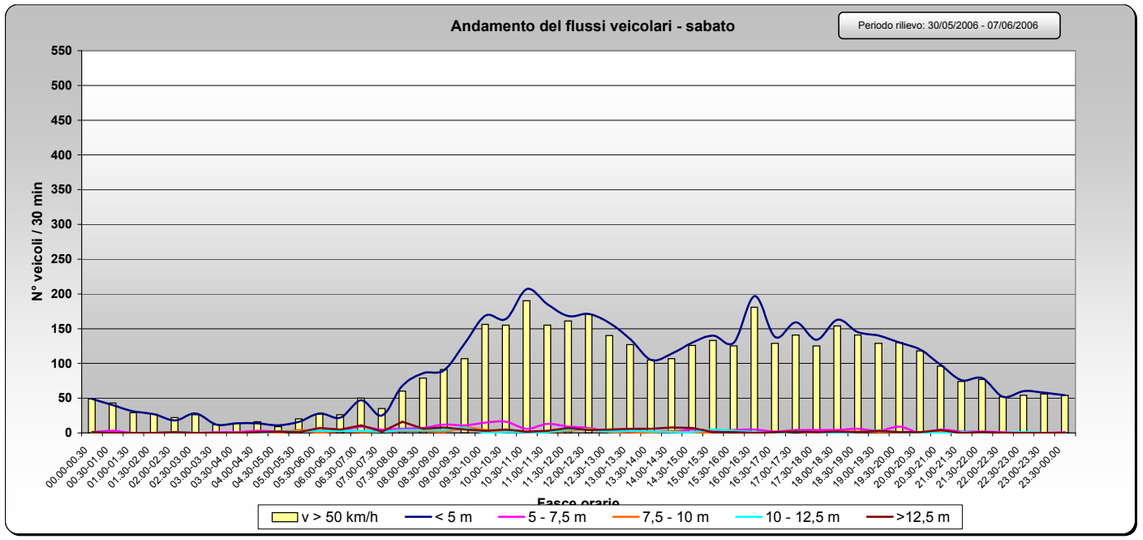

Distribuzione percentuale autoveicoli

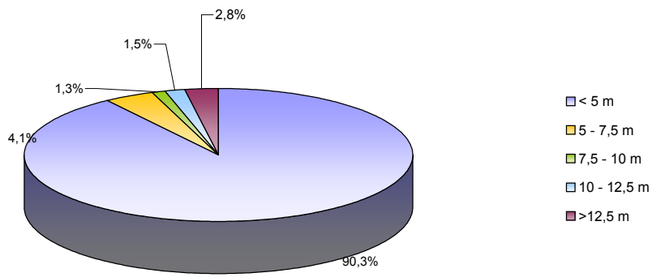

Nota: i valori tabellati riportati nel grafico si riferiscono ai flussi veicolari rilevati ad intervalli di mezzora.

NETMOBILITY

Sezione 3
S.S. 14 - via Venezia
dir. uscita

Domenica

Domenica						
Fascia oraria	Tipologia di veicoli					Totale veicoli reali
	< 5 m	5 - 7,5 m	7,5 - 10 m	10 - 12,5 m	>12,5 m	
00.00-00.30	54	3	0	0	1	58
00.30-01.00	54	4	0	0	0	58
01.00-01.30	52	1	0	0	0	53
01.30-02.00	45	1	1	0	0	47
02.00-02.30	39	1	0	1	0	41
02.30-03.00	22	1	0	0	0	23
03.00-03.30	32	1	0	0	0	33
03.30-04.00	21	0	1	0	0	22
04.00-04.30	21	5	1	0	0	27
04.30-05.00	21	3	0	0	1	25
05.00-05.30	12	4	1	1	0	18
05.30-06.00	24	2	0	0	1	27
06.00-06.30	26	4	0	0	0	30
06.30-07.00	15	1	0	0	1	17
07.00-07.30	15	3	1	0	1	20
07.30-08.00	27	0	0	0	0	27
08.00-08.30	37	0	0	0	2	39
08.30-09.00	41	4	0	1	0	46
09.00-09.30	62	3	2	1	1	69
09.30-10.00	115	4	0	1	3	123
10.00-10.30	107	1	2	0	0	110
10.30-11.00	80	4	1	0	1	86
11.00-11.30	81	0	2	0	1	84
11.30-12.00	118	3	0	0	3	124
12.00-12.30	89	2	2	2	1	96
12.30-13.00	68	1	1	0	3	73
13.00-13.30	61	1	0	0	2	64
13.30-14.00	55	1	1	0	1	58
14.00-14.30	65	2	1	0	0	68
14.30-15.00	63	2	1	0	1	67
15.00-15.30	79	4	0	0	1	84
15.30-16.00	80	13	0	0	1	94
16.00-16.30	72	6	3	0	1	82
16.30-17.00	89	2	1	1	2	95
17.00-17.30	99	4	3	0	0	106
17.30-18.00	87	4	1	0	1	93
18.00-18.30	110	2	0	0	0	112
18.30-19.00	136	3	2	0	0	141
19.00-19.30	140	3	2	1	1	147
19.30-20.00	121	3	2	0	1	127
20.00-20.30	87	1	0	0	0	88
20.30-21.00	77	3	0	1	3	84
21.00-21.30	99	2	0	0	0	101
21.30-22.00	94	1	0	0	1	96
22.00-22.30	57	2	1	1	1	62
22.30-23.00	51	5	1	0	1	58
23.00-23.30	52	1	0	0	0	53
23.30-00.00	54	3	0	0	0	57
Totale complessivo	**3106**	**124**	**34**	**11**	**38**	**3313**

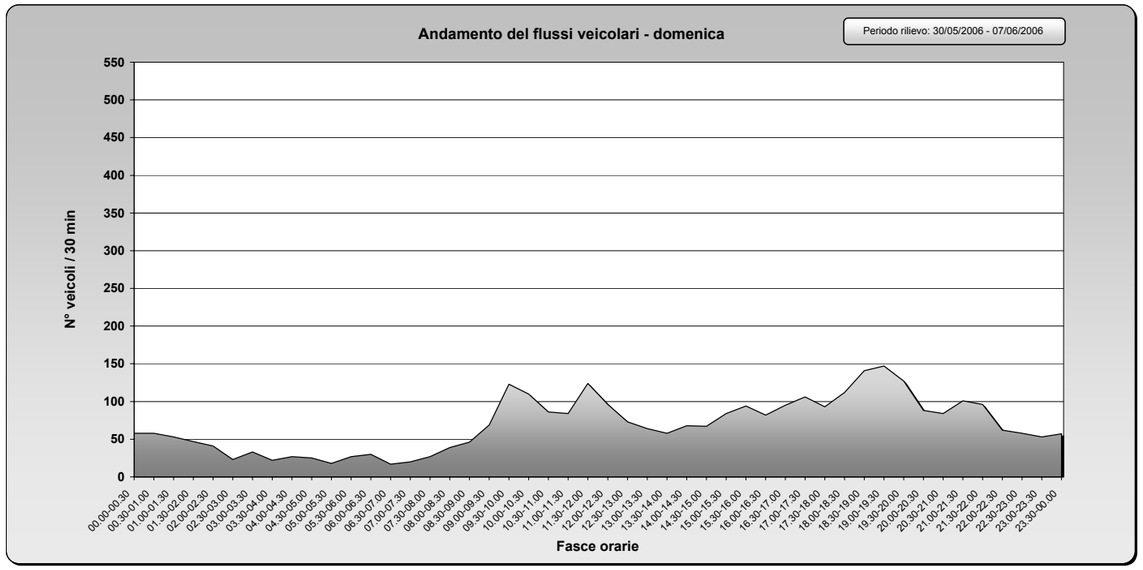

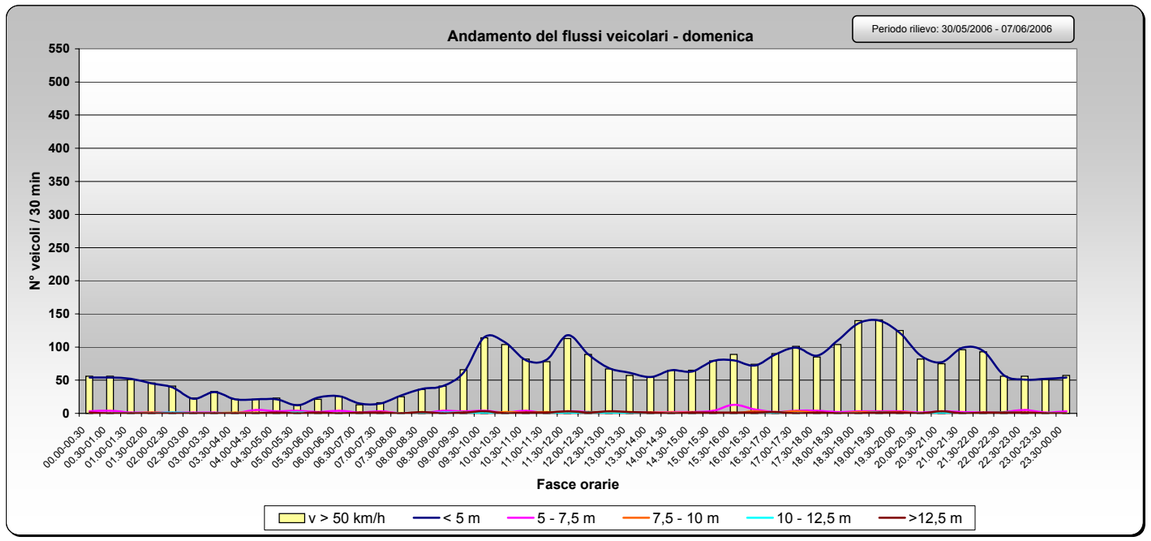

Distribuzione percentuale autoveicoli

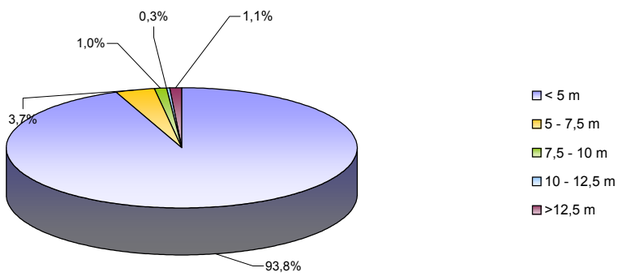

Nota: i valori tabellati riportati nel grafico si riferiscono ai flussi veicolari rilevati ad intervalli di mezzora.

NETMOBILITY

Sezione 3
S.S. 14 - via Venezia
dir. uscita

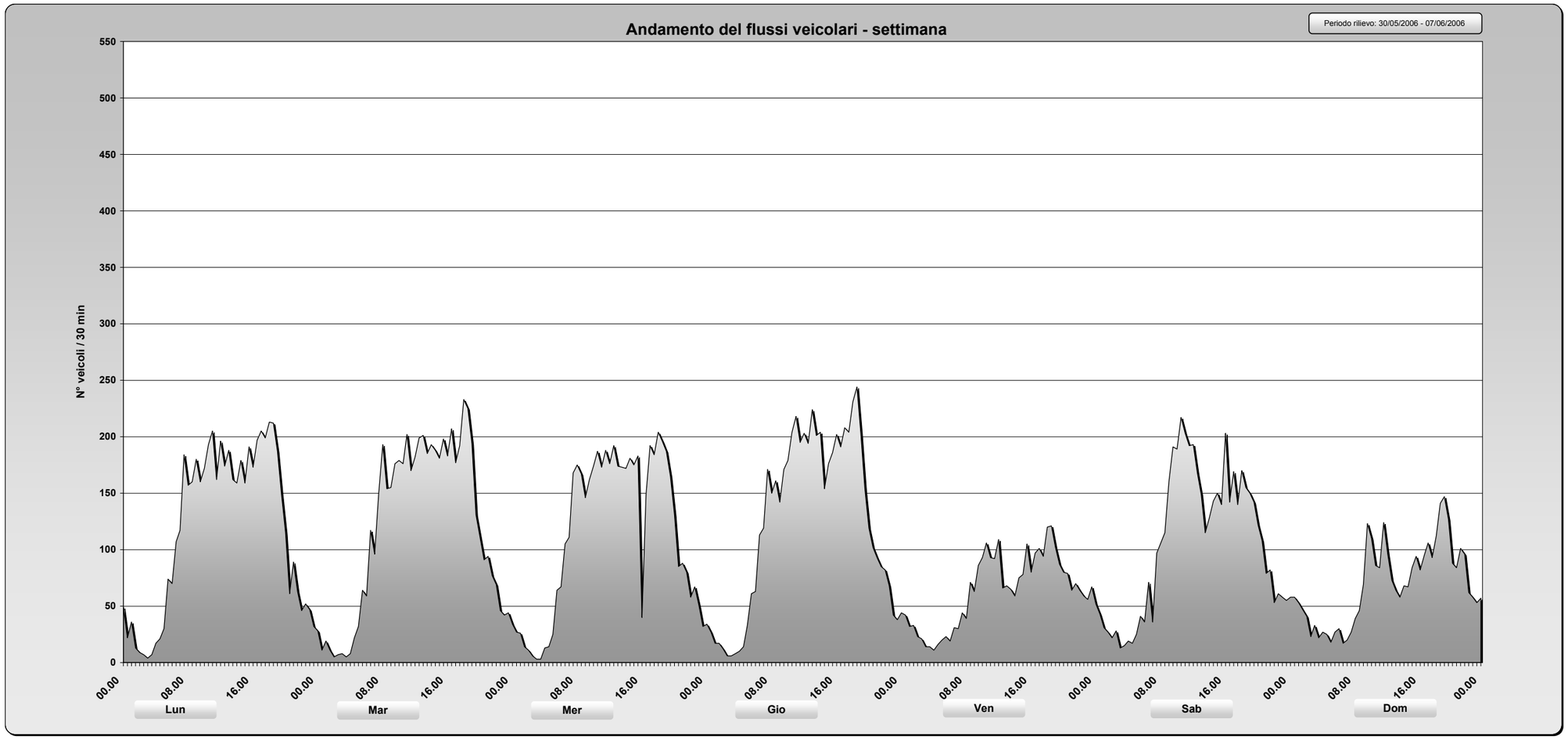

Nota: i valori tabellati riportati nel grafico si riferiscono ai flussi veicolari rilevati ad intervalli di mezzora.

NETMOBILITY

Sezione 6
via S. Giacomo
dir. Portogruaro
Giorno feriale medio

Giorno feriale						
Fascia oraria	Tipologia di veicoli					Totale veicoli reali
	< 5 m	5 - 7,5 m	7,5 - 10 m	10 - 12,5 m	>12,5 m	
00.00-00.30	12	0	0	0	0	12
00.30-01.00	10	0	0	0	0	10
01.00-01.30	8	0	0	0	0	8
01.30-02.00	2	0	0	0	0	2
02.00-02.30	3	0	0	0	0	3
02.30-03.00	3	0	0	0	0	3
03.00-03.30	2	0	0	0	0	2
03.30-04.00	2	1	0	0	0	3
04.00-04.30	4	1	1	0	0	6
04.30-05.00	6	1	0	0	0	7
05.00-05.30	16	2	0	0	0	19
05.30-06.00	23	4	1	1	1	29
06.00-06.30	30	6	1	0	1	38
06.30-07.00	76	9	2	1	1	89
07.00-07.30	116	12	2	1	0	131
07.30-08.00	181	7	2	1	1	192
08.00-08.30	176	7	1	2	0	185
08.30-09.00	146	4	2	4	0	156
09.00-09.30	127	7	1	3	0	138
09.30-10.00	112	4	2	1	0	119
10.00-10.30	94	4	2	1	1	103
10.30-11.00	107	6	2	1	1	117
11.00-11.30	104	5	1	1	0	113
11.30-12.00	101	5	2	2	0	110
12.00-12.30	132	4	1	1	1	139
12.30-13.00	120	2	1	0	1	123
13.00-13.30	138	6	1	0	0	146
13.30-14.00	104	6	1	1	1	113
14.00-14.30	107	7	1	2	0	117
14.30-15.00	107	4	1	2	1	115
15.00-15.30	117	5	2	1	0	124
15.30-16.00	131	5	1	2	0	140
16.00-16.30	143	7	1	1	0	153
16.30-17.00	137	6	1	1	0	145
17.00-17.30	135	5	2	0	1	142
17.30-18.00	136	5	1	1	0	143
18.00-18.30	164	6	1	1	0	172
18.30-19.00	166	5	1	1	0	173
19.00-19.30	123	3	0	1	0	127
19.30-20.00	96	2	0	1	0	99
20.00-20.30	81	1	0	0	0	83
20.30-21.00	68	0	0	0	0	68
21.00-21.30	66	0	0	0	0	67
21.30-22.00	49	1	0	0	0	49
22.00-22.30	40	1	0	0	0	41
22.30-23.00	34	0	0	0	0	34
23.00-23.30	30	0	0	0	0	30
23.30-00.00	20	0	0	0	0	20
Totale complessivo	**3905**	**166**	**35**	**37**	**16**	**4158**

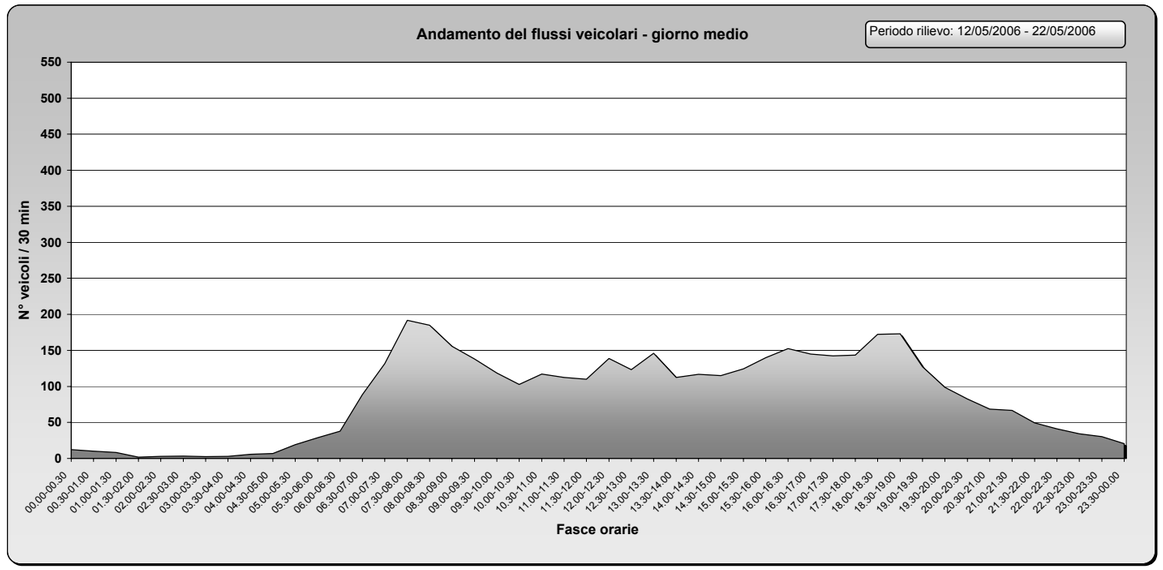

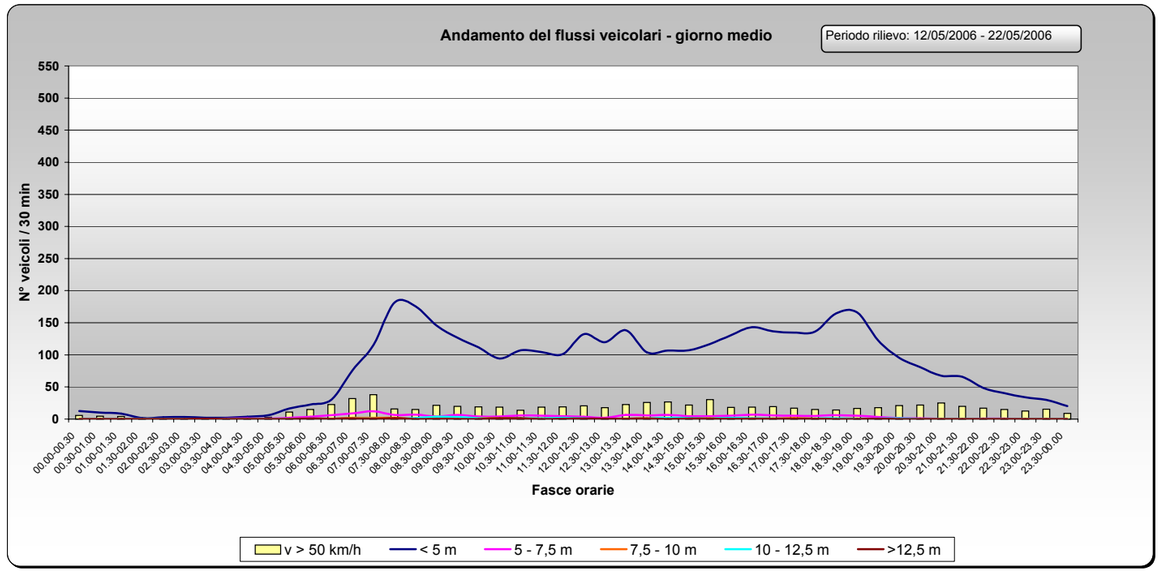

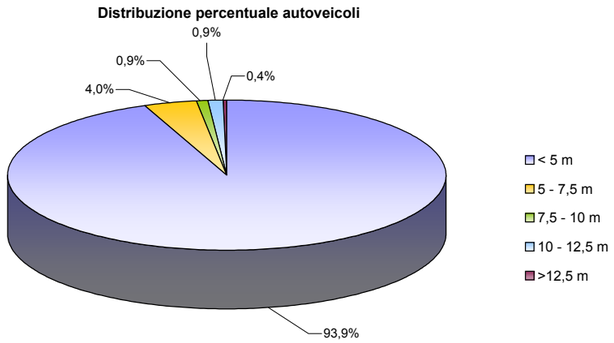

Nota: i valori tabellati riportati nel grafico si riferiscono ai flussi veicolari rilevati ad intervalli di mezzora.

NETMOBILITY

Sezione 6
via S. Giacomo
dir. Portogruaro
Sabato

Sabato						
Fascia oraria	Tipologia di veicoli					Totale veicoli reali
	< 5 m	5 - 7,5 m	7,5 - 10 m	10 - 12,5 m	>12,5 m	
00.00-00.30	25	0	0	0	0	25
00.30-01.00	20	0	0	0	0	20
01.00-01.30	22	0	0	1	0	23
01.30-02.00	9	0	0	0	0	9
02.00-02.30	13	0	0	0	0	13
02.30-03.00	14	0	0	0	0	14
03.00-03.30	10	0	0	0	0	10
03.30-04.00	5	0	0	0	0	5
04.00-04.30	10	0	0	0	0	10
04.30-05.00	8	0	0	0	0	8
05.00-05.30	12	1	0	0	0	13
05.30-06.00	20	1	0	1	0	22
06.00-06.30	19	3	0	0	0	22
06.30-07.00	40	7	3	1	0	51
07.00-07.30	60	7	1	1	1	70
07.30-08.00	102	4	1	1	0	108
08.00-08.30	116	10	1	1	1	129
08.30-09.00	115	3	1	1	0	120
09.00-09.30	122	6	1	3	0	132
09.30-10.00	142	7	1	4	1	155
10.00-10.30	145	8	1	0	0	154
10.30-11.00	134	4	0	0	1	139
11.00-11.30	146	4	0	1	0	151
11.30-12.00	117	7	2	2	0	128
12.00-12.30	138	4	1	0	0	143
12.30-13.00	122	3	0	0	0	125
13.00-13.30	78	2	3	1	0	84
13.30-14.00	76	4	0	1	0	81
14.00-14.30	89	2	0	1	0	92
14.30-15.00	83	0	0	1	0	84
15.00-15.30	119	3	0	1	0	123
15.30-16.00	147	0	0	3	0	150
16.00-16.30	149	3	1	0	0	153
16.30-17.00	169	3	0	0	0	172
17.00-17.30	160	3	0	0	0	163
17.30-18.00	147	4	0	0	0	151
18.00-18.30	171	2	1	2	0	176
18.30-19.00	149	1	1	0	0	151
19.00-19.30	122	1	0	0	0	123
19.30-20.00	91	4	0	1	0	96
20.00-20.30	93	1	1	1	0	96
20.30-21.00	81	1	0	0	0	82
21.00-21.30	87	0	0	0	0	87
21.30-22.00	86	1	0	0	0	87
22.00-22.30	74	2	0	0	0	76
22.30-23.00	66	0	0	0	0	66
23.00-23.30	60	0	0	0	0	60
23.30-00.00	53	1	0	0	0	54
Totale complessivo	**4036**	**117**	**20**	**29**	**4**	**4206**

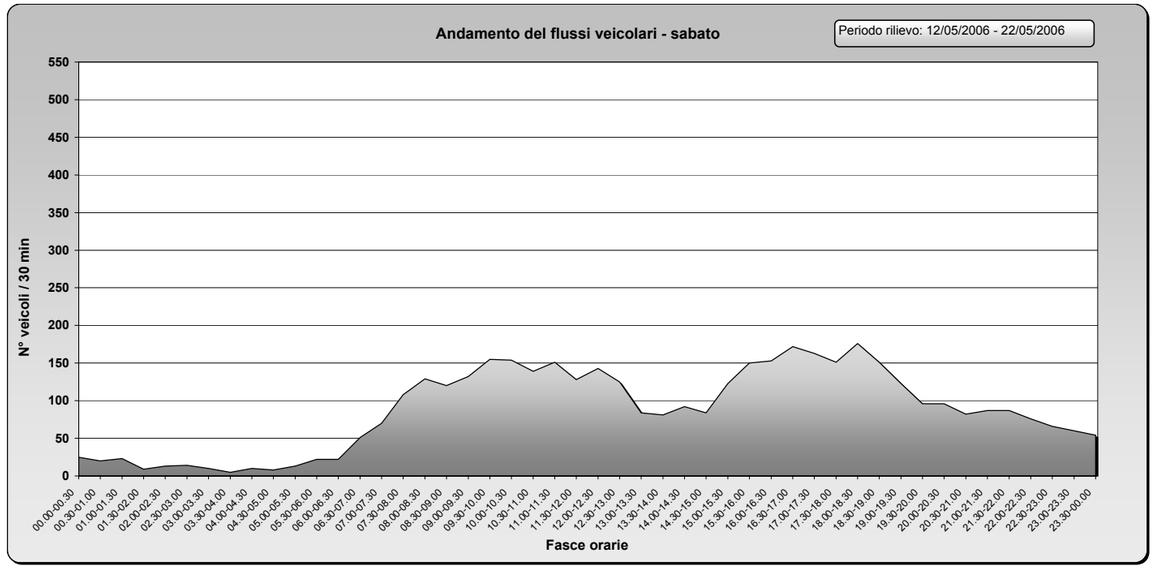

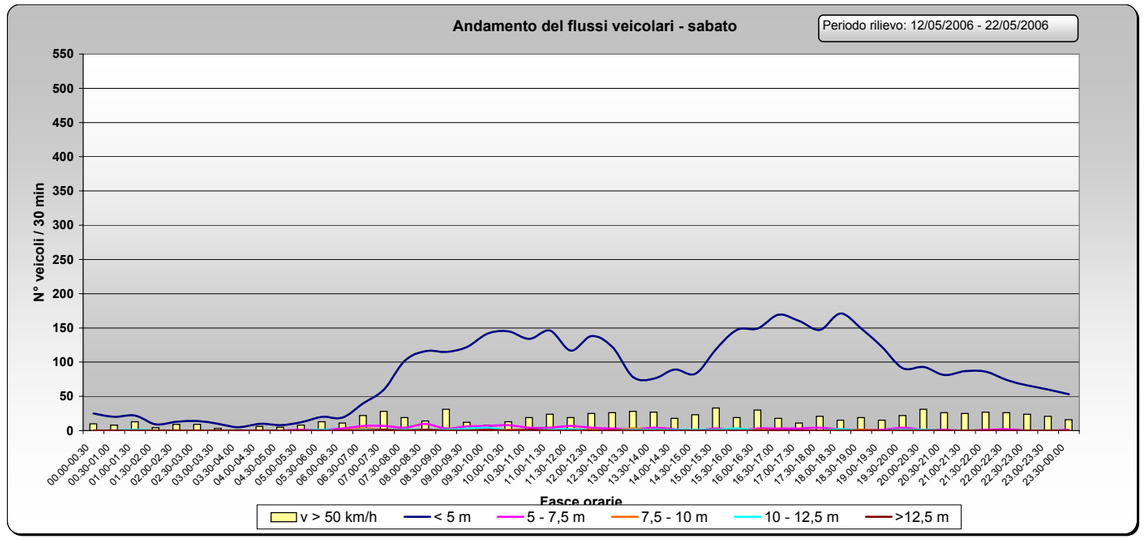

Distribuzione percentuale autoveicoli

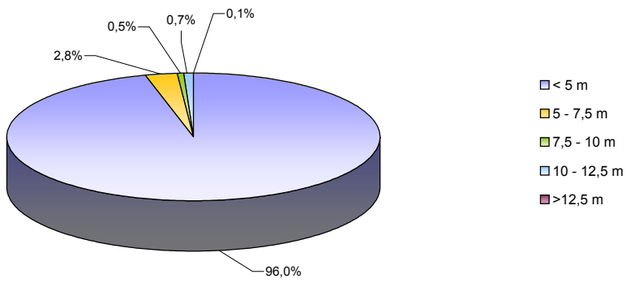

Nota: i valori tabellati riportati nel grafico si riferiscono ai flussi veicolari rilevati ad intervalli di mezzora.

NETMOBILITY

Sezione 6
via S. Giacomo
dir. Portogruaro

Domenica

Domenica						
Fascia oraria	Tipologia di veicoli					Totale veicoli reali
	< 5 m	5 - 7,5 m	7,5 - 10 m	10 - 12,5 m	>12,5 m	
00.00-00.30	40	0	0	0	0	40
00.30-01.00	53	0	0	0	0	53
01.00-01.30	30	0	0	0	0	30
01.30-02.00	29	0	0	0	0	29
02.00-02.30	18	0	0	0	0	18
02.30-03.00	17	0	0	0	0	17
03.00-03.30	13	0	0	0	0	13
03.30-04.00	14	0	0	0	0	14
04.00-04.30	9	0	0	0	0	9
04.30-05.00	6	0	0	0	0	6
05.00-05.30	9	0	0	0	0	9
05.30-06.00	7	0	0	0	0	7
06.00-06.30	14	1	0	0	0	15
06.30-07.00	21	1	0	0	0	22
07.00-07.30	15	1	0	0	0	16
07.30-08.00	21	0	0	0	0	21
08.00-08.30	50	1	0	0	0	51
08.30-09.00	38	1	0	0	0	39
09.00-09.30	85	0	0	0	0	85
09.30-10.00	57	1	0	0	0	58
10.00-10.30	99	2	1	0	0	102
10.30-11.00	90	0	0	0	1	91
11.00-11.30	91	2	0	0	0	93
11.30-12.00	104	1	2	0	0	107
12.00-12.30	65	0	0	0	0	65
12.30-13.00	69	2	0	1	0	72
13.00-13.30	44	1	0	0	0	45
13.30-14.00	51	0	0	0	0	51
14.00-14.30	47	1	2	0	0	50
14.30-15.00	91	1	0	0	0	92
15.00-15.30	99	0	0	0	0	99
15.30-16.00	98	1	0	0	0	99
16.00-16.30	123	0	0	0	0	123
16.30-17.00	113	1	1	0	0	115
17.00-17.30	158	2	0	0	0	160
17.30-18.00	156	1	1	0	0	158
18.00-18.30	172	1	1	1	0	175
18.30-19.00	180	3	1	0	0	184
19.00-19.30	163	5	1	1	0	170
19.30-20.00	120	3	0	1	0	124
20.00-20.30	103	2	0	4	0	109
20.30-21.00	89	1	0	0	0	90
21.00-21.30	99	0	0	1	0	100
21.30-22.00	76	2	0	0	0	78
22.00-22.30	68	1	0	0	1	70
22.30-23.00	53	2	2	0	0	57
23.00-23.30	47	0	0	0	0	47
23.30-00.00	32	0	0	0	1	33
Totale complessivo	**3246**	**41**	**12**	**9**	**3**	**3311**

Distribuzione percentuale autoveicoli

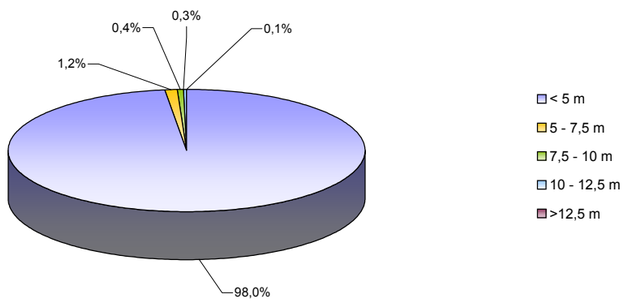

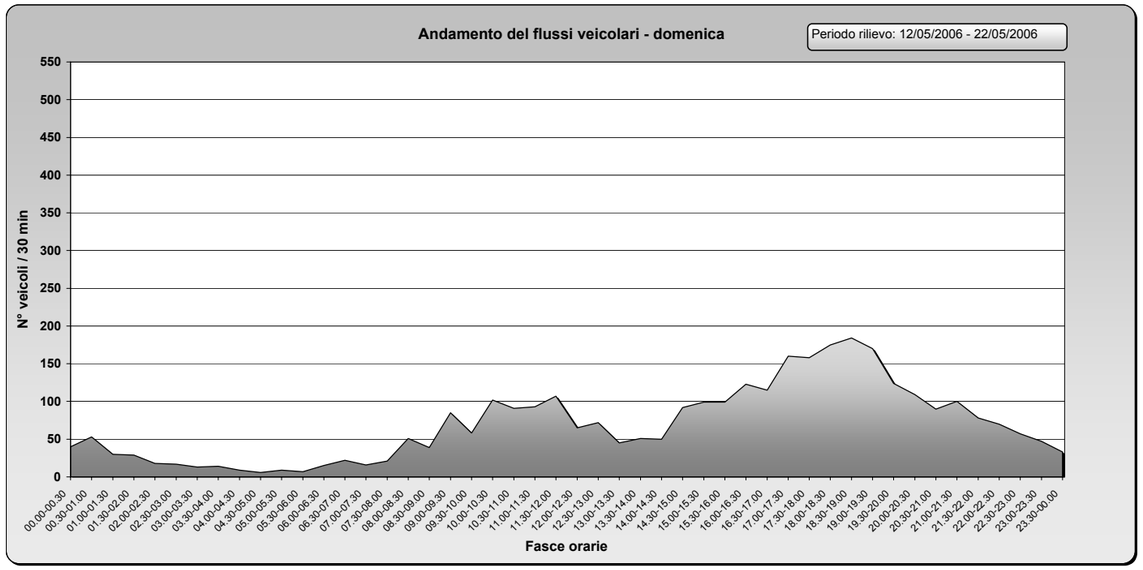

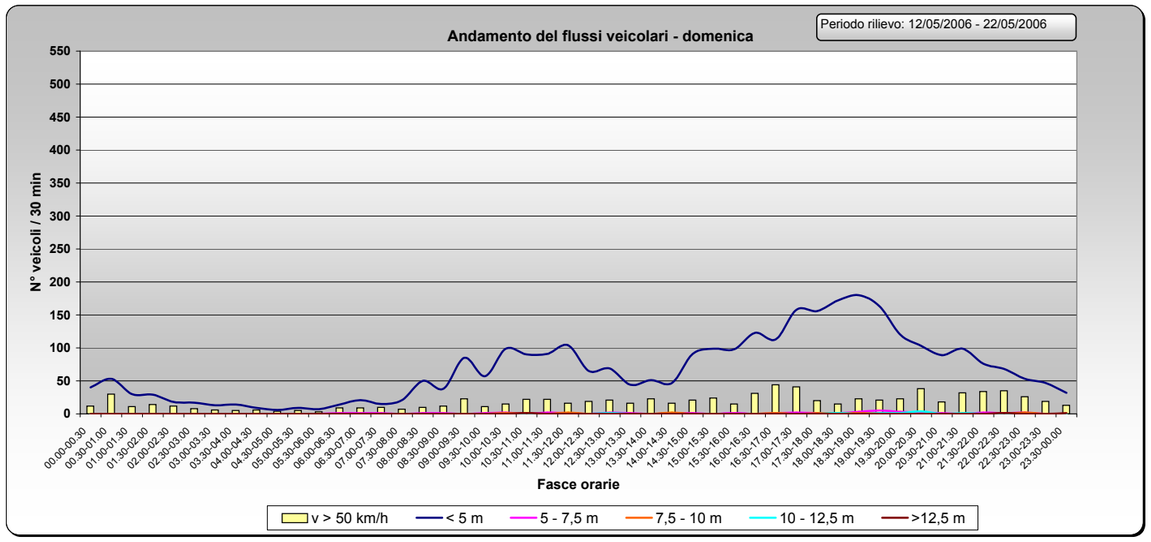

Nota: i valori tabellati riportati nel grafico si riferiscono ai flussi veicolari rilevati ad intervalli di mezzora.

NETMOBILITY

Sezione 6
via S. Giacomo
dir. Portogruaro

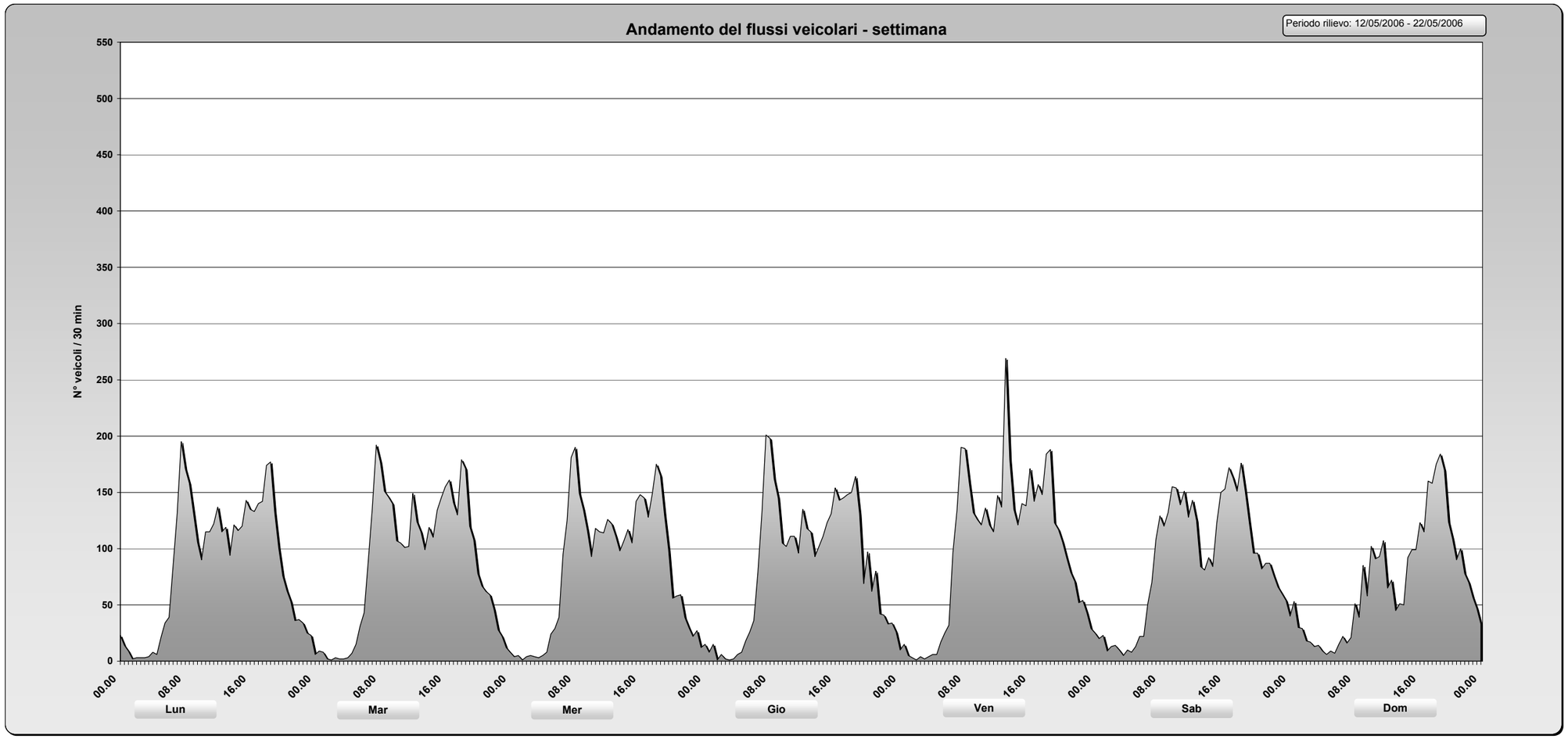

Nota: i valori tabellati riportati nel grafico si riferiscono ai flussi veicolari rilevati ad intervalli di mezzora.

NETMOBILITY

Sezione 6
via S. Giacomo
dir. Ca' Longa/Lugugnana
Giorno feriale medio

Giorno feriale						
Fascia oraria	Tipologia di veicoli					Totale veicoli reali
	< 5 m	5 - 7,5 m	7,5 - 10 m	10 - 12,5 m	>12,5 m	
00.00-00.30	19	0	0	0	0	19
00.30-01.00	14	0	0	0	0	14
01.00-01.30	7	0	0	0	0	7
01.30-02.00	4	0	0	0	0	4
02.00-02.30	4	0	0	0	0	4
02.30-03.00	3	0	0	0	0	3
03.00-03.30	2	0	0	0	0	3
03.30-04.00	1	0	0	0	0	1
04.00-04.30	3	1	0	0	0	4
04.30-05.00	2	0	0	0	0	2
05.00-05.30	4	0	0	0	0	4
05.30-06.00	5	1	0	1	0	8
06.00-06.30	12	4	0	1	1	19
06.30-07.00	25	3	2	2	0	31
07.00-07.30	39	3	1	1	1	45
07.30-08.00	61	3	1	1	0	66
08.00-08.30	60	6	2	2	1	70
08.30-09.00	55	3	1	1	0	60
09.00-09.30	61	6	2	2	0	71
09.30-10.00	57	5	3	0	0	66
10.00-10.30	68	5	2	1	1	76
10.30-11.00	65	3	2	2	1	73
11.00-11.30	75	5	1	2	1	83
11.30-12.00	81	4	1	2	1	90
12.00-12.30	110	4	2	2	1	118
12.30-13.00	96	6	1	1	0	104
13.00-13.30	88	5	1	1	1	96
13.30-14.00	69	4	1	3	1	78
14.00-14.30	70	2	1	1	0	73
14.30-15.00	64	2	2	2	1	71
15.00-15.30	55	4	2	0	0	62
15.30-16.00	55	4	2	1	1	62
16.00-16.30	67	3	2	1	0	72
16.30-17.00	69	6	1	2	0	79
17.00-17.30	80	4	0	2	1	88
17.30-18.00	88	6	1	1	0	97
18.00-18.30	114	7	1	1	1	124
18.30-19.00	101	7	1	1	1	111
19.00-19.30	110	4	0	1	1	116
19.30-20.00	100	4	1	0	0	106
20.00-20.30	76	3	0	0	0	79
20.30-21.00	50	1	0	0	0	52
21.00-21.30	49	2	0	0	0	51
21.30-22.00	47	1	1	0	0	49
22.00-22.30	33	1	0	0	0	34
22.30-23.00	27	0	0	0	0	27
23.00-23.30	27	0	0	0	0	28
23.30-00.00	24	0	0	0	0	25
Totale complessivo	**2392**	**134**	**38**	**37**	**19**	**2620**

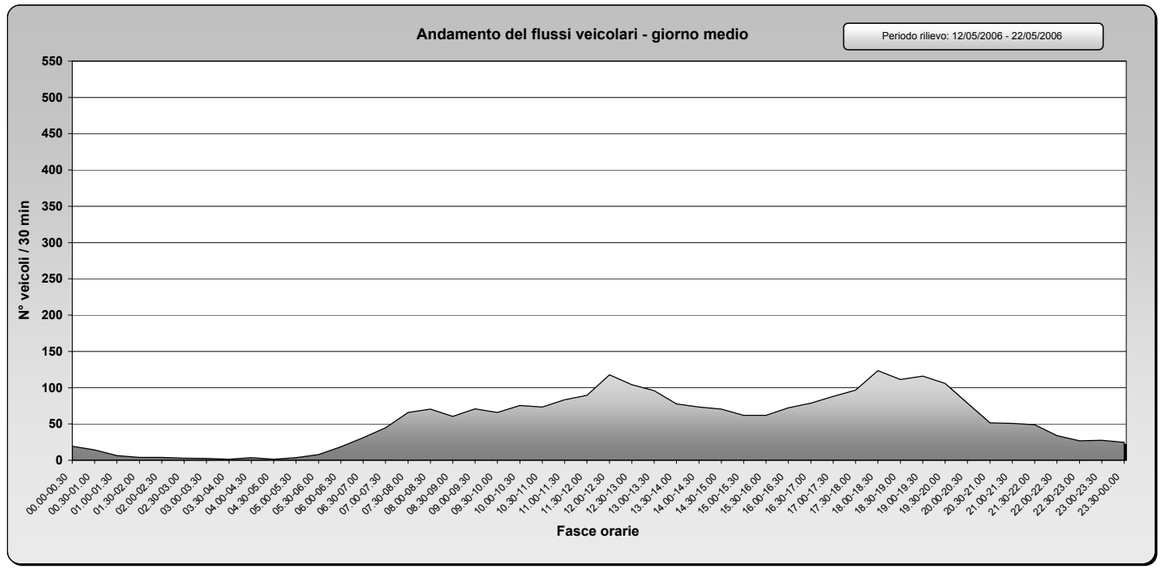

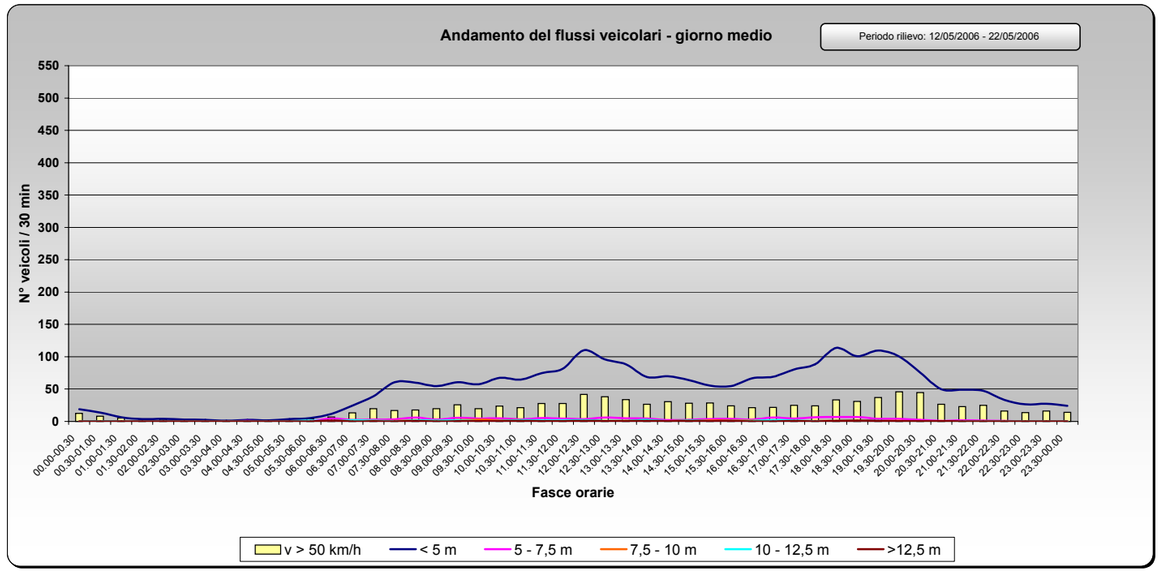

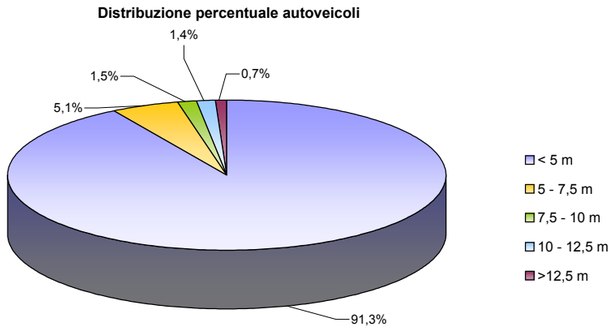

Nota: i valori tabellati riportati nel grafico si riferiscono ai flussi veicolari rilevati ad intervalli di mezzora.

NETMOBILITY

Sezione 6
via S. Giacomo
dir. Ca' Longa/Lugugnana
Sabato

Sabato						
Fascia oraria	Tipologia di veicoli					Totale veicoli reali
	< 5 m	5 - 7,5 m	7,5 - 10 m	10 - 12,5 m	>12,5 m	
00.00-00.30	34	0	2	0	0	36
00.30-01.00	25	0	0	0	0	25
01.00-01.30	15	0	0	0	0	15
01.30-02.00	16	0	0	0	0	16
02.00-02.30	8	0	0	0	0	8
02.30-03.00	8	0	0	0	0	8
03.00-03.30	7	1	0	0	0	8
03.30-04.00	7	0	0	0	0	7
04.00-04.30	6	1	0	0	0	7
04.30-05.00	4	0	0	0	0	4
05.00-05.30	6	1	0	0	0	7
05.30-06.00	4	1	0	1	1	7
06.00-06.30	10	1	0	0	1	12
06.30-07.00	19	2	2	0	2	25
07.00-07.30	17	0	0	2	0	19
07.30-08.00	44	3	1	3	0	51
08.00-08.30	49	4	3	1	2	59
08.30-09.00	55	2	0	1	1	59
09.00-09.30	72	4	1	2	0	79
09.30-10.00	74	4	1	1	0	80
10.00-10.30	82	3	0	1	0	86
10.30-11.00	90	6	1	3	0	100
11.00-11.30	91	3	2	0	0	96
11.30-12.00	104	5	1	4	0	114
12.00-12.30	114	5	2	1	1	123
12.30-13.00	126	6	2	2	0	136
13.00-13.30	90	2	0	1	0	93
13.30-14.00	65	4	0	3	0	72
14.00-14.30	62	4	0	1	0	67
14.30-15.00	53	2	0	0	2	57
15.00-15.30	62	3	0	0	1	66
15.30-16.00	71	2	0	0	0	73
16.00-16.30	78	3	0	1	0	82
16.30-17.00	59	3	0	0	1	63
17.00-17.30	87	2	0	1	0	90
17.30-18.00	81	2	0	0	0	83
18.00-18.30	64	4	0	0	0	68
18.30-19.00	92	3	0	1	0	96
19.00-19.30	113	2	1	0	0	116
19.30-20.00	118	3	0	0	0	121
20.00-20.30	110	4	0	0	0	114
20.30-21.00	63	2	1	0	0	66
21.00-21.30	81	0	1	0	0	82
21.30-22.00	59	2	1	0	0	62
22.00-22.30	47	0	1	0	0	48
22.30-23.00	36	0	0	0	0	36
23.00-23.30	54	1	0	0	0	55
23.30-00.00	51	2	0	0	0	53
Totale complessivo	**2683**	**102**	**23**	**30**	**12**	**2850**

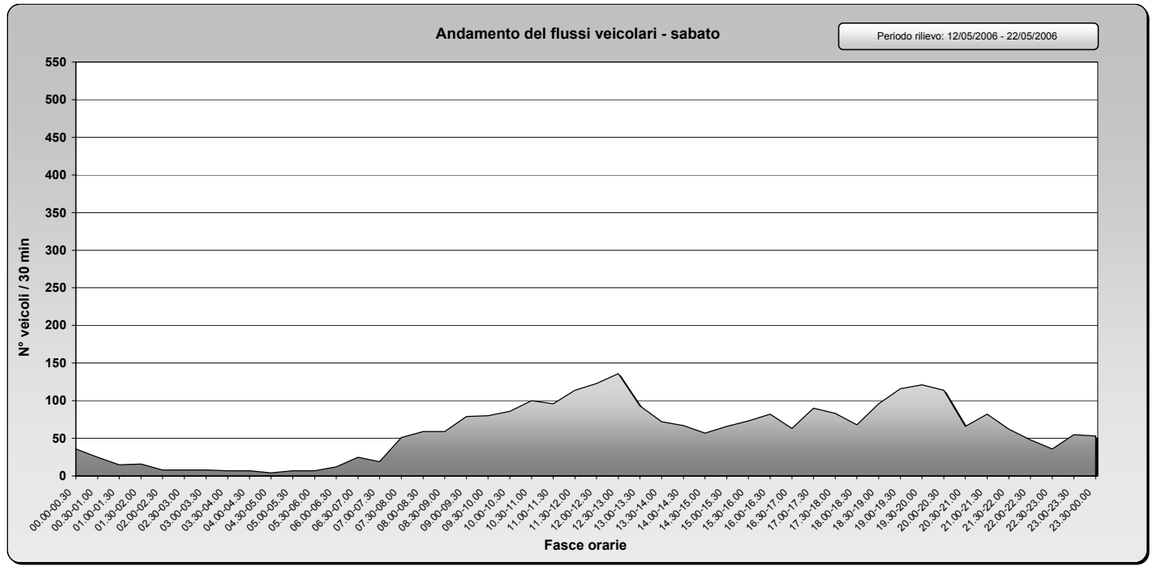

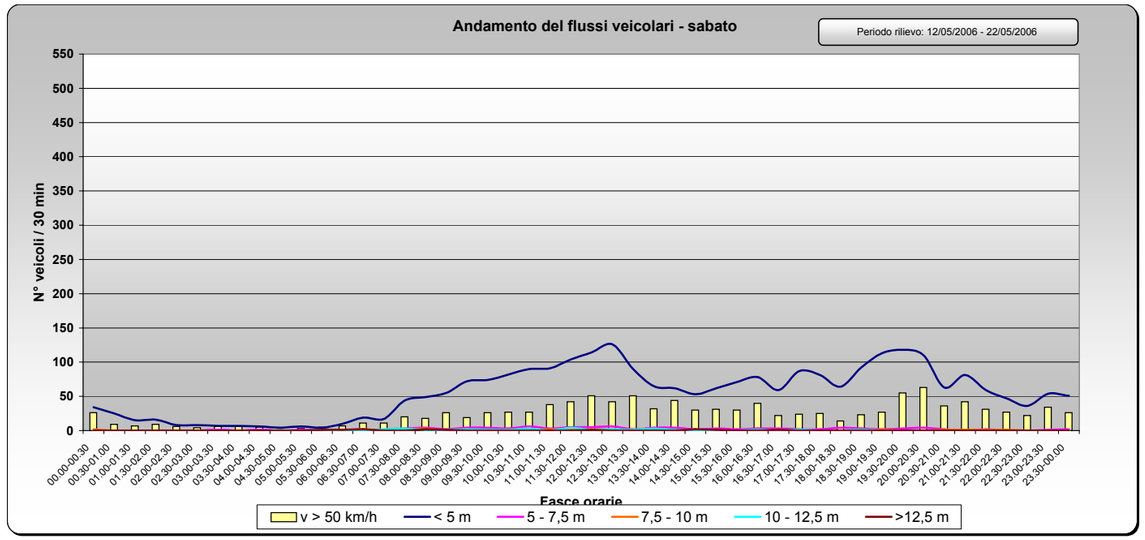

Distribuzione percentuale autoveicoli

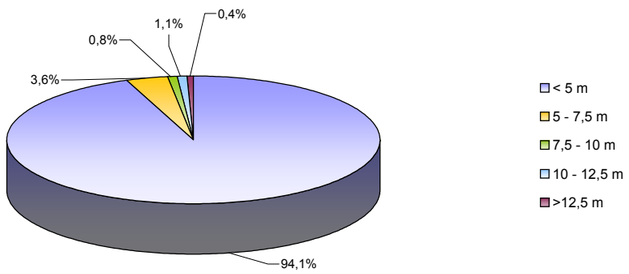

Nota: i valori tabellati riportati nel grafico si riferiscono ai flussi veicolari rilevati ad intervalli di mezzora.

NETMOBILITY

Sezione 6
via S. Giacomo
dir. Ca' Longa/Lugugnana
Domenica

Domenica						
Fascia oraria	Tipologia di veicoli					Totale veicoli reali
	< 5 m	5 - 7,5 m	7,5 - 10 m	10 - 12,5 m	>12,5 m	
00.00-00.30	48	0	0	0	0	48
00.30-01.00	39	1	0	0	0	40
01.00-01.30	21	0	0	0	0	21
01.30-02.00	16	2	0	0	0	18
02.00-02.30	7	0	0	0	0	7
02.30-03.00	24	0	0	0	0	24
03.00-03.30	18	1	0	0	0	19
03.30-04.00	9	0	0	0	0	9
04.00-04.30	3	0	0	0	0	3
04.30-05.00	4	0	0	0	0	4
05.00-05.30	10	0	0	0	0	10
05.30-06.00	7	1	0	0	0	8
06.00-06.30	2	3	0	0	0	5
06.30-07.00	6	0	0	0	0	6
07.00-07.30	8	0	0	0	0	8
07.30-08.00	13	1	0	0	0	14
08.00-08.30	16	1	0	0	0	17
08.30-09.00	34	0	0	0	0	34
09.00-09.30	30	0	0	0	0	30
09.30-10.00	57	0	3	0	1	61
10.00-10.30	56	1	0	0	0	57
10.30-11.00	81	2	1	0	0	84
11.00-11.30	87	0	0	1	0	88
11.30-12.00	97	1	0	0	0	98
12.00-12.30	125	0	0	0	0	125
12.30-13.00	65	2	0	0	0	67
13.00-13.30	49	0	0	1	0	50
13.30-14.00	58	3	0	0	0	61
14.00-14.30	55	1	0	0	0	56
14.30-15.00	61	0	0	1	0	62
15.00-15.30	73	1	0	1	0	75
15.30-16.00	72	2	0	0	1	75
16.00-16.30	80	1	0	0	0	81
16.30-17.00	60	2	0	0	0	62
17.00-17.30	66	1	0	0	0	67
17.30-18.00	80	0	1	1	0	82
18.00-18.30	92	1	0	0	0	93
18.30-19.00	65	0	0	0	0	65
19.00-19.30	64	0	0	0	0	64
19.30-20.00	70	1	0	0	0	71
20.00-20.30	64	0	1	0	0	65
20.30-21.00	47	1	0	0	0	48
21.00-21.30	31	0	0	0	0	31
21.30-22.00	30	0	0	0	0	30
22.00-22.30	46	0	0	0	0	46
22.30-23.00	38	0	0	0	0	38
23.00-23.30	27	0	0	0	0	27
23.30-00.00	33	1	0	0	0	34
Totale complessivo	**2144**	**31**	**6**	**5**	**2**	**2188**

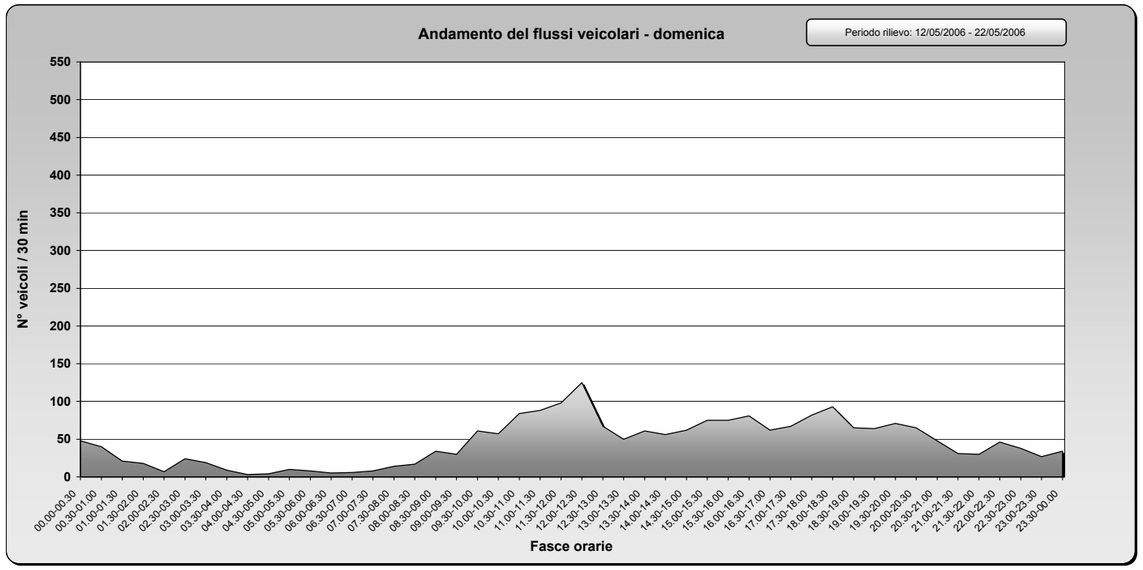

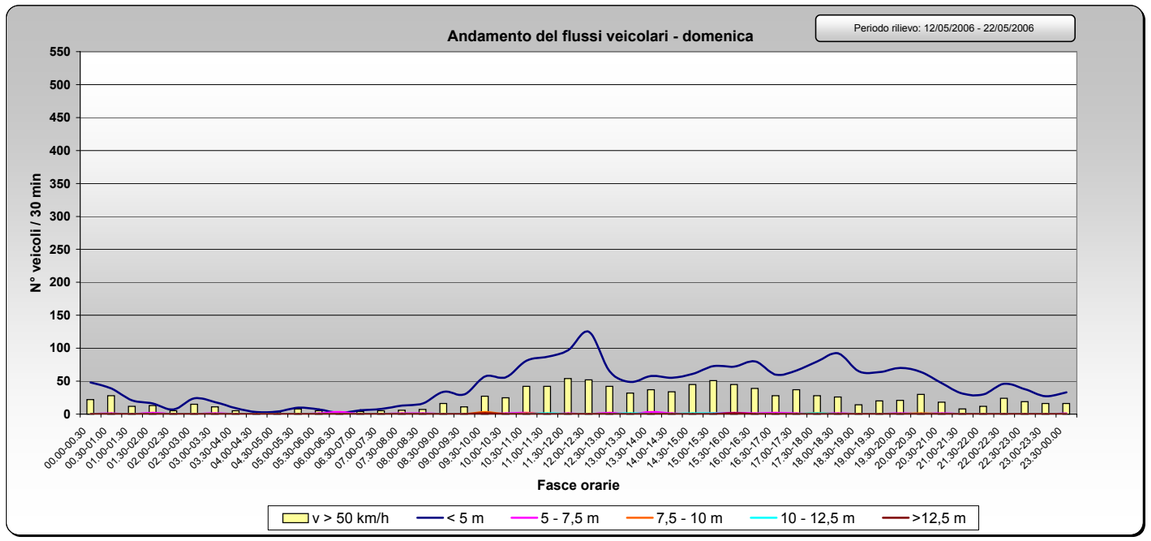

Distribuzione percentuale autoveicoli

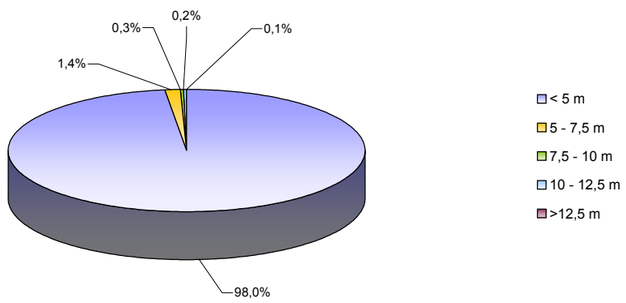

Nota: i valori tabellati riportati nel grafico si riferiscono ai flussi veicolari rilevati ad intervalli di mezzora.

NETMOBILITY

Sezione 6
via S. Giacomo
dir. Ca' Longa/Lugugnana

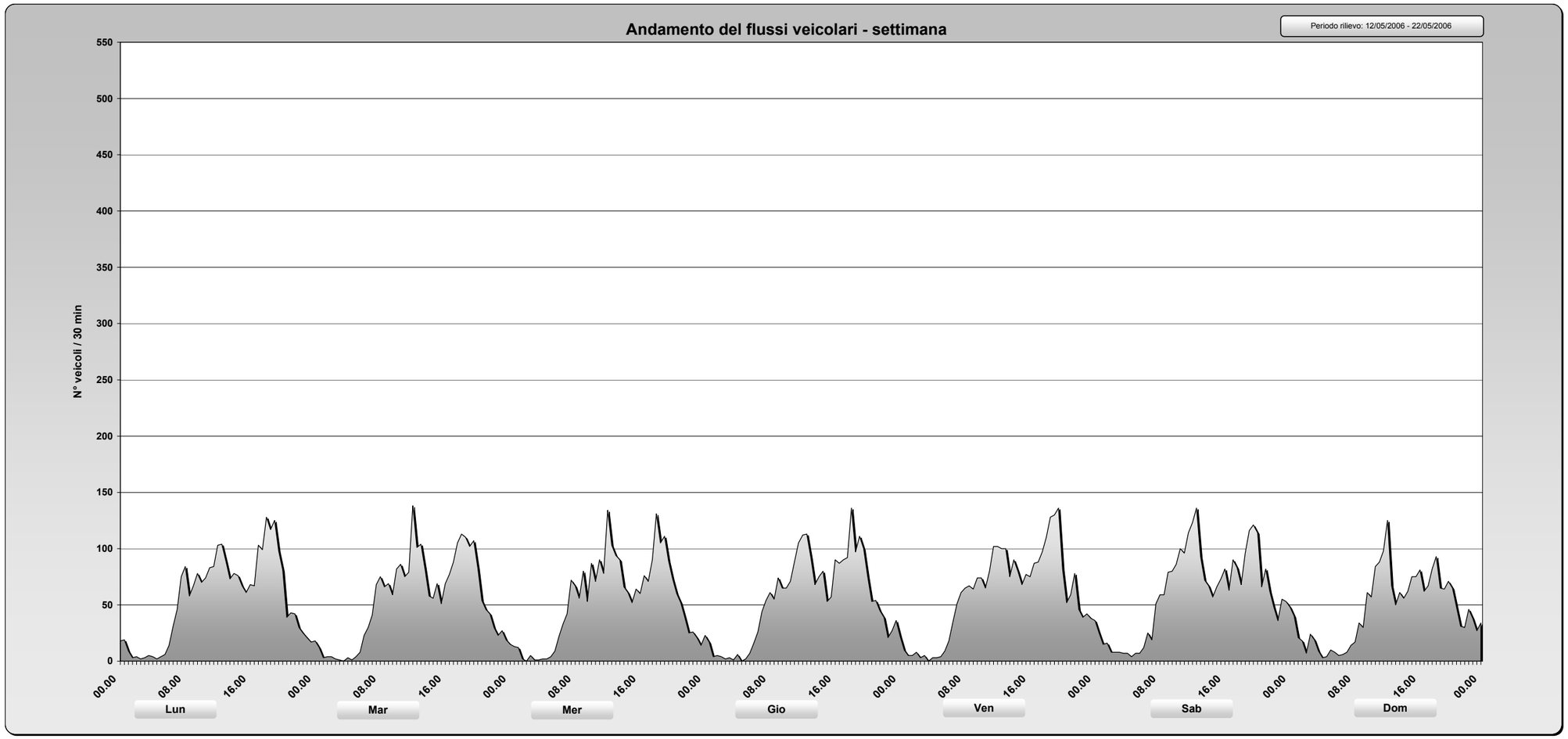

Nota: i valori tabellati riportati nel grafico si riferiscono ai flussi veicolari rilevati ad intervalli di mezzora.

NETMOBILITY

Sezione 7
viale Trieste
dir. Portogruaro
Giorno feriale medio

Giorno feriale						
Fascia oraria	Tipologia di veicoli					Totale veicoli reali
	< 5 m	5 - 7,5 m	7,5 - 10 m	10 - 12,5 m	>12,5 m	
00.00-00.30	96	2	1	0	1	100
00.30-01.00	79	2	1	0	1	84
01.00-01.30	58	1	1	0	1	62
01.30-02.00	37	1	1	0	0	39
02.00-02.30	29	1	1	1	1	32
02.30-03.00	15	2	1	0	2	19
03.00-03.30	10	0	0	0	1	11
03.30-04.00	10	1	1	1	2	14
04.00-04.30	15	1	0	1	2	19
04.30-05.00	19	5	1	0	2	27
05.00-05.30	32	4	2	4	3	45
05.30-06.00	66	4	4	2	2	78
06.00-06.30	109	12	6	4	3	134
06.30-07.00	173	14	6	5	8	207
07.00-07.30	235	22	10	6	4	277
07.30-08.00	367	11	7	4	12	401
08.00-08.30	343	14	8	8	7	380
08.30-09.00	293	13	6	8	4	324
09.00-09.30	287	15	7	11	9	327
09.30-10.00	313	15	9	4	10	351
10.00-10.30	287	13	7	12	8	326
10.30-11.00	303	12	12	6	6	339
11.00-11.30	274	10	7	6	8	303
11.30-12.00	280	13	8	8	9	316
12.00-12.30	330	12	8	7	10	367
12.30-13.00	316	13	9	5	4	347
13.00-13.30	237	13	8	7	7	271
13.30-14.00	248	18	10	6	6	288
14.00-14.30	290	15	13	8	8	333
14.30-15.00	294	12	7	7	8	328
15.00-15.30	336	15	9	4	6	370
15.30-16.00	361	22	10	8	10	411
16.00-16.30	349	15	8	5	5	383
16.30-17.00	418	17	9	7	5	456
17.00-17.30	401	19	8	5	8	441
17.30-18.00	418	17	8	3	9	456
18.00-18.30	415	19	8	3	5	450
18.30-19.00	393	17	6	2	3	421
19.00-19.30	357	11	3	1	3	374
19.30-20.00	293	12	3	2	3	312
20.00-20.30	211	6	0	1	2	221
20.30-21.00	181	5	1	2	1	189
21.00-21.30	155	3	1	0	1	161
21.30-22.00	123	1	0	0	1	126
22.00-22.30	131	2	1	0	0	133
22.30-23.00	109	1	0	0	0	110
23.00-23.30	104	2	0	0	1	108
23.30-00.00	88	1	1	0	1	91
Totale complessivo	**10284**	**456**	**235**	**174**	**209**	**11358**

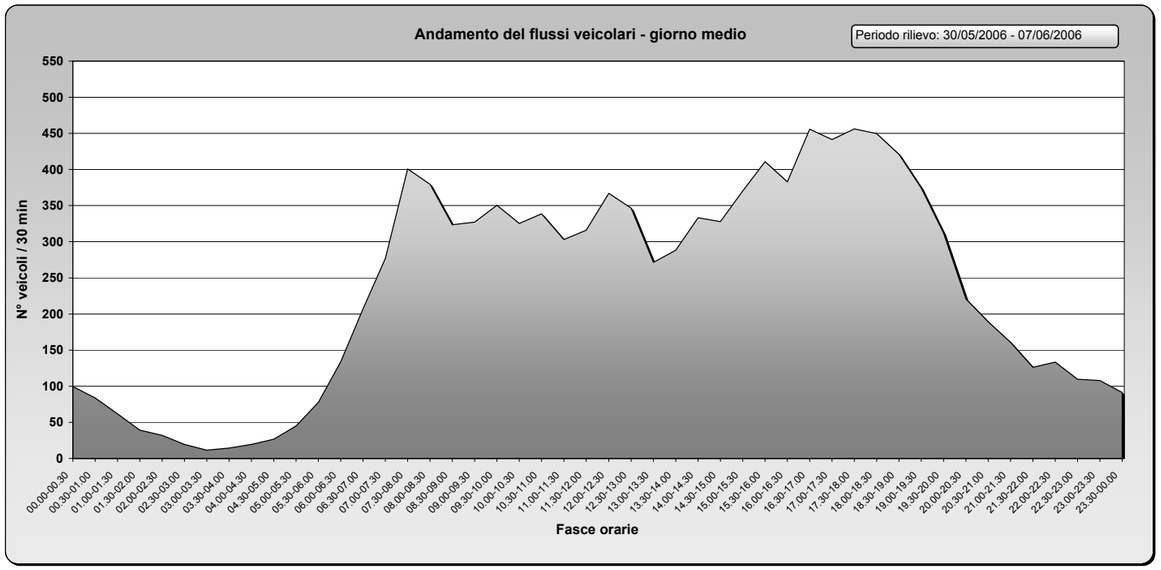

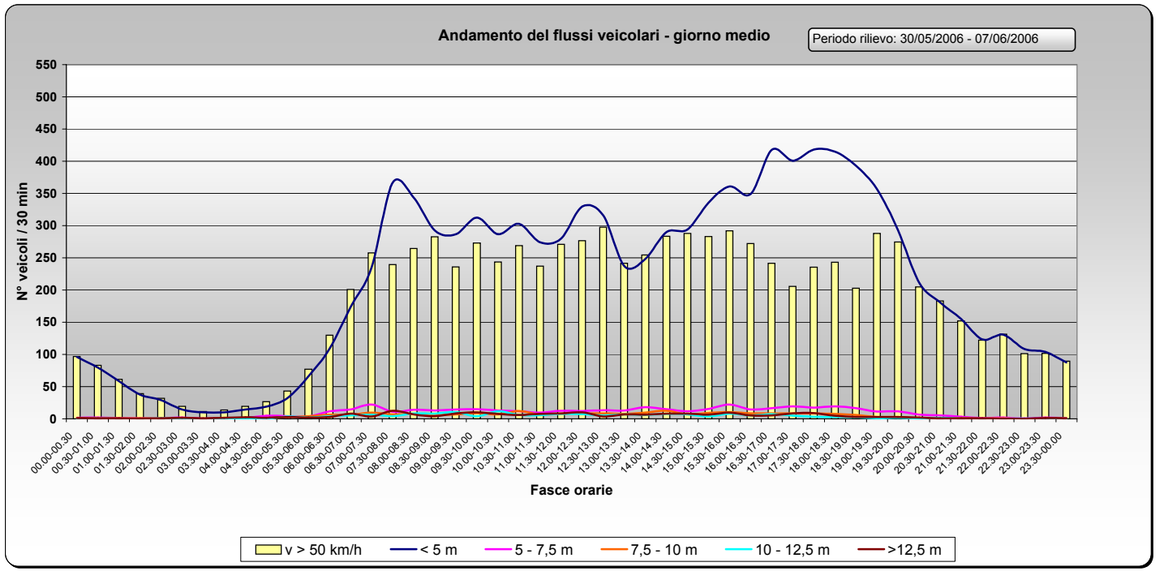

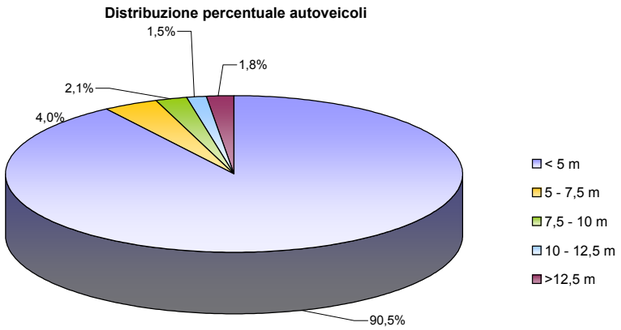

Nota: i valori tabellati riportati nel grafico si riferiscono ai flussi veicolari rilevati ad intervalli di mezzora.

NETMOBILITY

Sezione 7
viale Trieste
dir. Portogruaro

Venerdì 2 giugno

Venerdì						
Fascia oraria	Tipologia di veicoli					Totale veicoli reali
	< 5 m	5 - 7,5 m	7,5 - 10 m	10 - 12,5 m	>12,5 m	
00.00-00.30	113	2	0	0	1	116
00.30-01.00	109	2	0	0	0	111
01.00-01.30	88	1	1	0	0	90
01.30-02.00	83	0	0	0	0	83
02.00-02.30	57	0	0	0	0	57
02.30-03.00	70	1	1	0	1	73
03.00-03.30	69	0	0	1	0	70
03.30-04.00	53	2	0	0	0	55
04.00-04.30	67	0	0	0	1	68
04.30-05.00	33	4	0	0	0	37
05.00-05.30	25	4	0	1	1	31
05.30-06.00	34	3	0	2	0	39
06.00-06.30	55	3	1	1	0	60
06.30-07.00	53	1	0	2	0	56
07.00-07.30	39	6	1	0	0	46
07.30-08.00	64	3	2	0	3	72
08.00-08.30	86	4	1	0	2	93
08.30-09.00	128	2	1	4	0	135
09.00-09.30	115	7	1	0	1	124
09.30-10.00	134	4	4	1	0	143
10.00-10.30	171	5	0	0	0	176
10.30-11.00	182	2	1	1	1	187
11.00-11.30	162	5	0	4	0	171
11.30-12.00	179	4	2	1	0	186
12.00-12.30	137	2	1	0	1	141
12.30-13.00	111	4	1	1	0	117
13.00-13.30	106	2	3	1	0	112
13.30-14.00	95	7	13	9	2	126
14.00-14.30	85	3	3	11	3	105
14.30-15.00	178	15	5	2	1	201
15.00-15.30	207	7	4	0	0	218
15.30-16.00	200	6	2	1	0	209
16.00-16.30	307	4	1	4	1	317
16.30-17.00	330	6	2	1	0	339
17.00-17.30	402	6	3	0	2	413
17.30-18.00	396	6	5	1	0	408
18.00-18.30	406	4	2	1	1	414
18.30-19.00	391	7	2	1	1	402
19.00-19.30	429	3	3	2	2	439
19.30-20.00	356	2	0	1	0	359
20.00-20.30	282	3	0	1	1	287
20.30-21.00	273	2	1	0	1	277
21.00-21.30	253	2	0	0	5	260
21.30-22.00	215	2	0	0	0	217
22.00-22.30	224	3	0	0	0	227
22.30-23.00	237	0	1	1	0	239
23.00-23.30	231	2	1	1	0	235
23.30-00.00	194	2	0	0	0	196
Totale complessivo	**8214**	**165**	**69**	**57**	**32**	**8537**

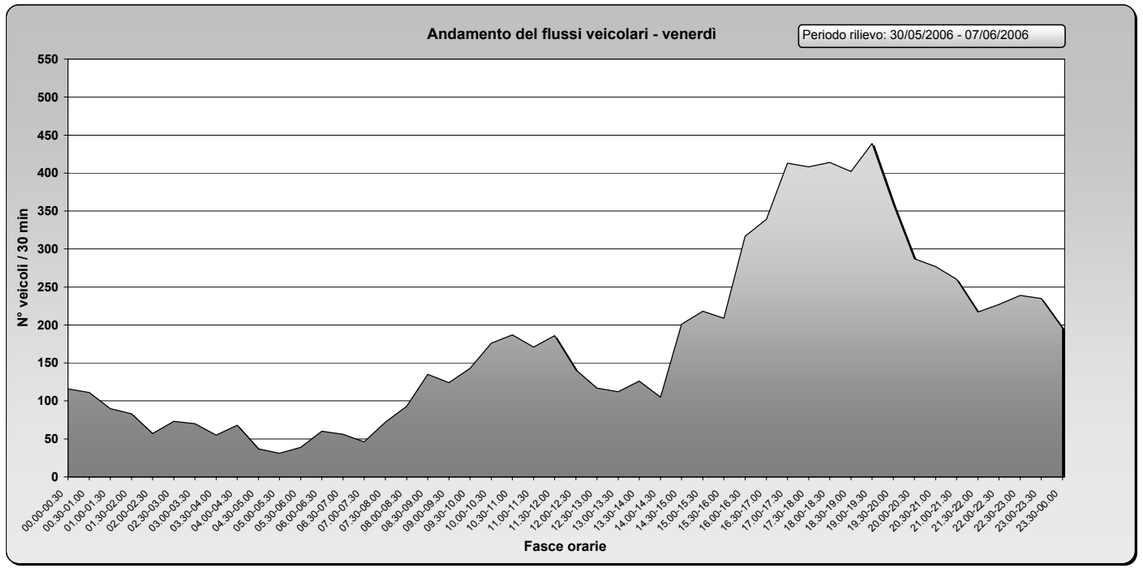

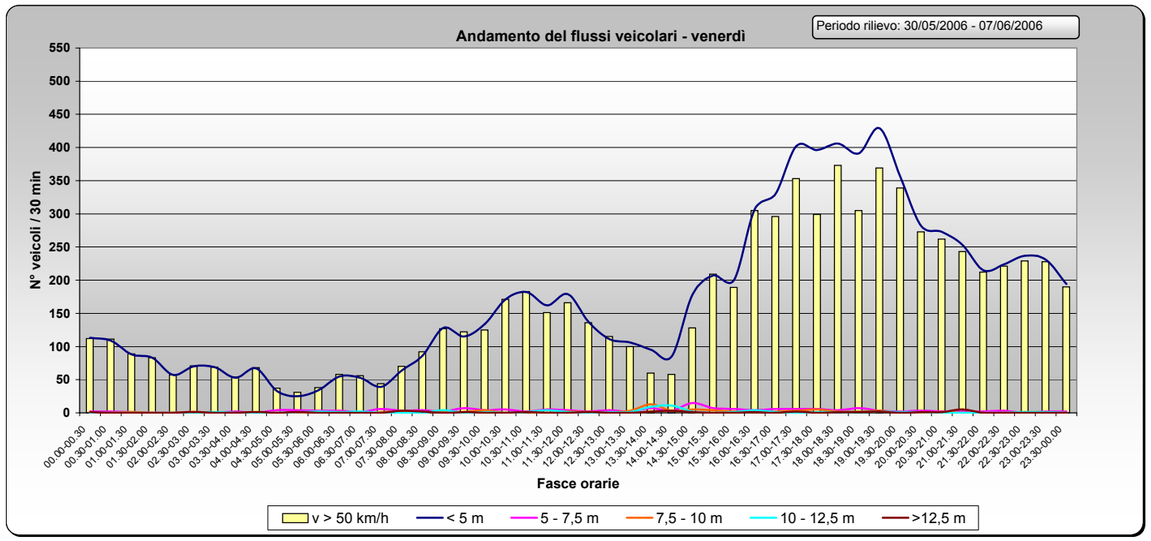

Distribuzione percentuale autoveicoli

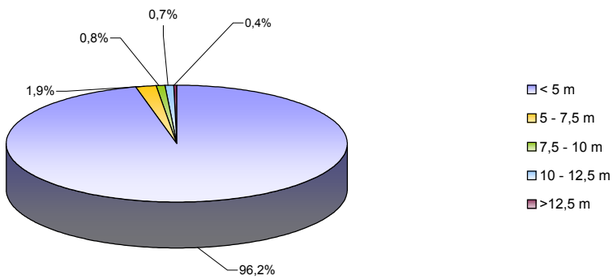

Nota: i valori tabellati riportati nel grafico si riferiscono ai flussi veicolari rilevati ad intervalli di mezzora.

NETMOBILITY

Sezione 7
viale Trieste
dir. Portogruaro
Sabato

Sabato						
Fascia oraria	Tipologia di veicoli					Totale veicoli reali
	< 5 m	5 - 7,5 m	7,5 - 10 m	10 - 12,5 m	>12,5 m	
00.00-00.30	199	2	0	3	0	204
00.30-01.00	157	2	0	0	0	159
01.00-01.30	116	3	0	0	0	119
01.30-02.00	111	2	0	0	1	114
02.00-02.30	91	5	0	1	1	98
02.30-03.00	110	1	1	0	1	113
03.00-03.30	71	2	1	0	0	74
03.30-04.00	65	2	0	0	0	67
04.00-04.30	81	2	2	0	0	85
04.30-05.00	37	6	1	3	1	48
05.00-05.30	42	2	3	4	0	51
05.30-06.00	57	3	4	0	2	66
06.00-06.30	52	3	3	2	3	63
06.30-07.00	90	3	4	1	3	101
07.00-07.30	111	8	2	3	2	126
07.30-08.00	201	7	4	5	11	228
08.00-08.30	234	17	4	2	6	263
08.30-09.00	284	10	4	2	6	306
09.00-09.30	323	4	5	5	5	342
09.30-10.00	410	10	10	1	1	432
10.00-10.30	444	9	8	2	4	467
10.30-11.00	441	6	2	5	3	457
11.00-11.30	418	19	8	4	3	452
11.30-12.00	355	9	6	6	2	378
12.00-12.30	381	10	5	3	1	400
12.30-13.00	326	11	4	1	0	342
13.00-13.30	207	9	3	3	6	228
13.30-14.00	298	13	5	2	4	322
14.00-14.30	289	7	3	3	3	305
14.30-15.00	364	11	0	2	2	379
15.00-15.30	337	5	6	1	2	351
15.30-16.00	383	9	5	0	2	399
16.00-16.30	430	10	3	3	0	446
16.30-17.00	425	8	2	1	1	437
17.00-17.30	441	4	0	3	2	450
17.30-18.00	436	5	1	0	2	444
18.00-18.30	460	12	2	1	1	476
18.30-19.00	431	5	1	1	2	440
19.00-19.30	349	6	2	2	0	359
19.30-20.00	290	4	3	2	0	299
20.00-20.30	222	0	0	1	0	223
20.30-21.00	186	6	1	1	0	194
21.00-21.30	178	4	1	0	0	183
21.30-22.00	180	3	1	0	0	184
22.00-22.30	175	1	1	0	0	177
22.30-23.00	205	1	5	0	0	211
23.00-23.30	204	2	0	0	0	206
23.30-00.00	217	0	1	1	0	219
Totale complessivo	**11914**	**283**	**127**	**80**	**83**	**12487**

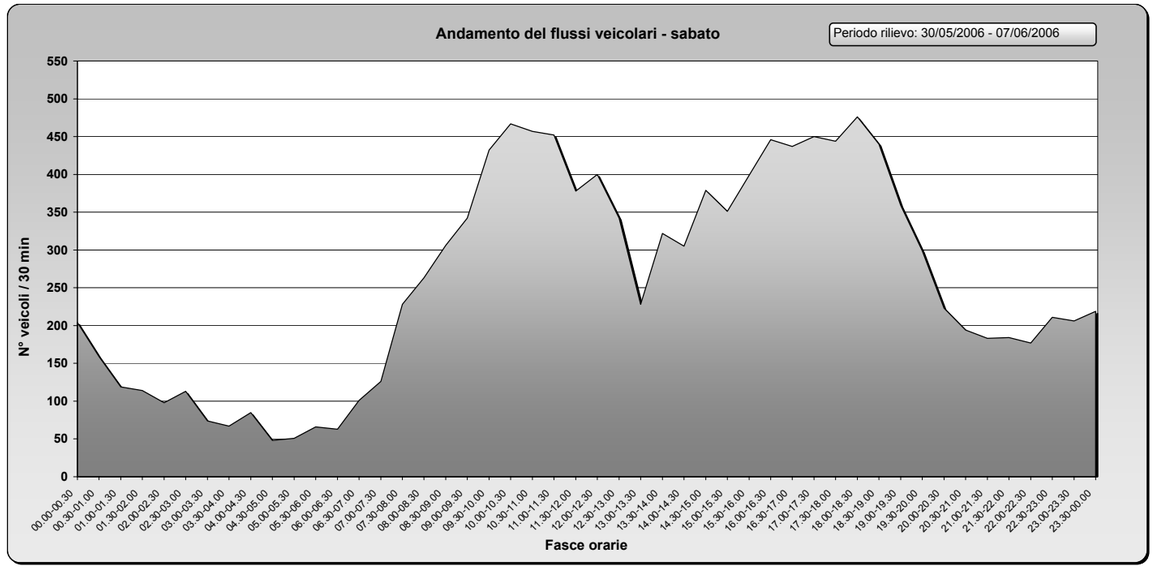

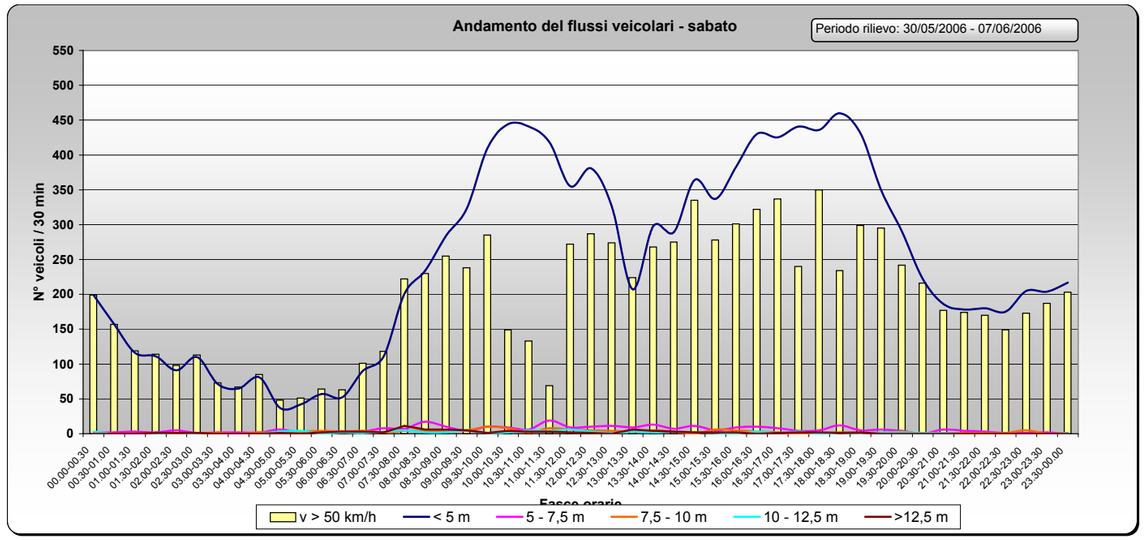

Distribuzione percentuale autoveicoli

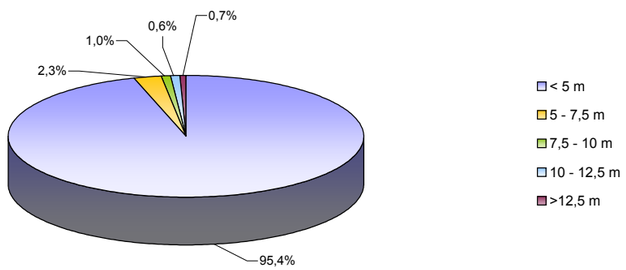

Nota: i valori tabellati riportati nel grafico si riferiscono ai flussi veicolari rilevati ad intervalli di mezzora.

NETMOBILITY

Sezione 7
viale Trieste
dir. Portogruaro

Domenica

Domenica						
Fascia oraria	Tipologia di veicoli					Totale veicoli reali
	< 5 m	5 - 7,5 m	7,5 - 10 m	10 - 12,5 m	>12,5 m	
00.00-00.30	213	1	0	0	0	214
00.30-01.00	187	3	1	0	0	191
01.00-01.30	149	3	0	0	0	152
01.30-02.00	149	4	0	0	0	153
02.00-02.30	173	0	1	0	1	175
02.30-03.00	164	0	0	0	0	164
03.00-03.30	142	4	1	0	0	147
03.30-04.00	146	6	0	0	0	152
04.00-04.30	136	1	0	0	0	137
04.30-05.00	87	2	0	0	0	89
05.00-05.30	80	6	1	2	0	89
05.30-06.00	57	4	0	0	0	61
06.00-06.30	63	3	0	1	0	67
06.30-07.00	48	0	1	1	1	51
07.00-07.30	57	8	0	0	0	65
07.30-08.00	51	5	0	1	0	57
08.00-08.30	84	3	0	0	2	89
08.30-09.00	108	3	1	2	0	114
09.00-09.30	153	6	1	3	2	165
09.30-10.00	162	3	6	1	1	173
10.00-10.30	208	5	5	1	0	219
10.30-11.00	187	2	3	2	1	195
11.00-11.30	201	5	3	1	2	212
11.30-12.00	216	9	4	1	1	231
12.00-12.30	169	1	3	0	1	174
12.30-13.00	146	2	3	0	1	152
13.00-13.30	163	7	5	2	2	179
13.30-14.00	182	2	3	0	0	187
14.00-14.30	240	6	5	0	1	252
14.30-15.00	267	5	8	0	0	280
15.00-15.30	334	7	7	2	1	351
15.30-16.00	412	12	9	1	0	434
16.00-16.30	390	14	9	5	2	420
16.30-17.00	380	15	9	2	0	406
17.00-17.30	410	7	10	2	1	430
17.30-18.00	438	6	8	2	1	455
18.00-18.30	453	4	9	1	0	467
18.30-19.00	428	7	9	0	3	447
19.00-19.30	415	8	6	2	3	434
19.30-20.00	377	9	8	4	0	398
20.00-20.30	392	8	8	3	1	412
20.30-21.00	343	4	3	3	1	354
21.00-21.30	431	7	1	0	1	440
21.30-22.00	427	10	2	0	1	440
22.00-22.30	449	5	5	1	1	461
22.30-23.00	336	8	3	1	0	348
23.00-23.30	258	8	3	0	0	269
23.30-00.00	189	2	1	0	0	192
Totale complessivo	**11250**	**250**	**165**	**47**	**32**	**11744**

Distribuzione percentuale autoveicoli

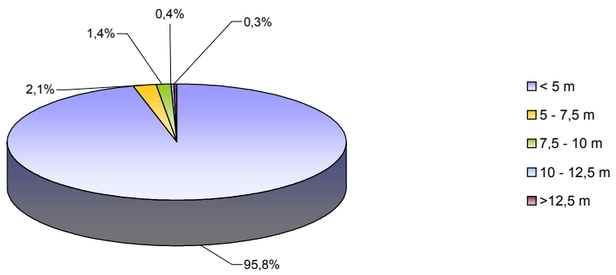

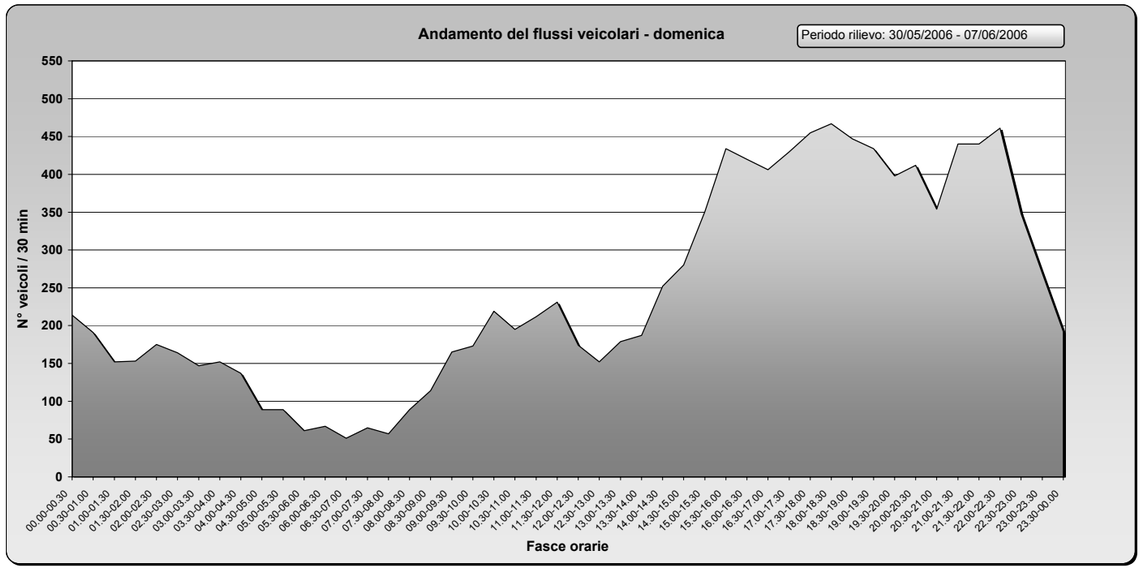

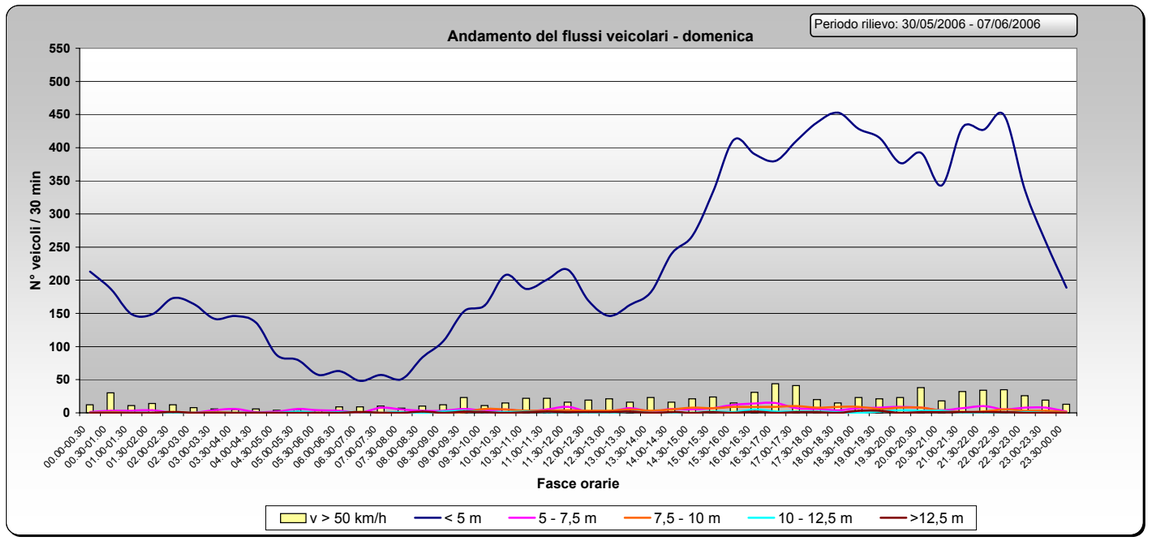

Nota: i valori tabellati riportati nel grafico si riferiscono ai flussi veicolari rilevati ad intervalli di mezzora.

NETMOBILITY

Sezione 7
viale Trieste
dir. Portogruaro

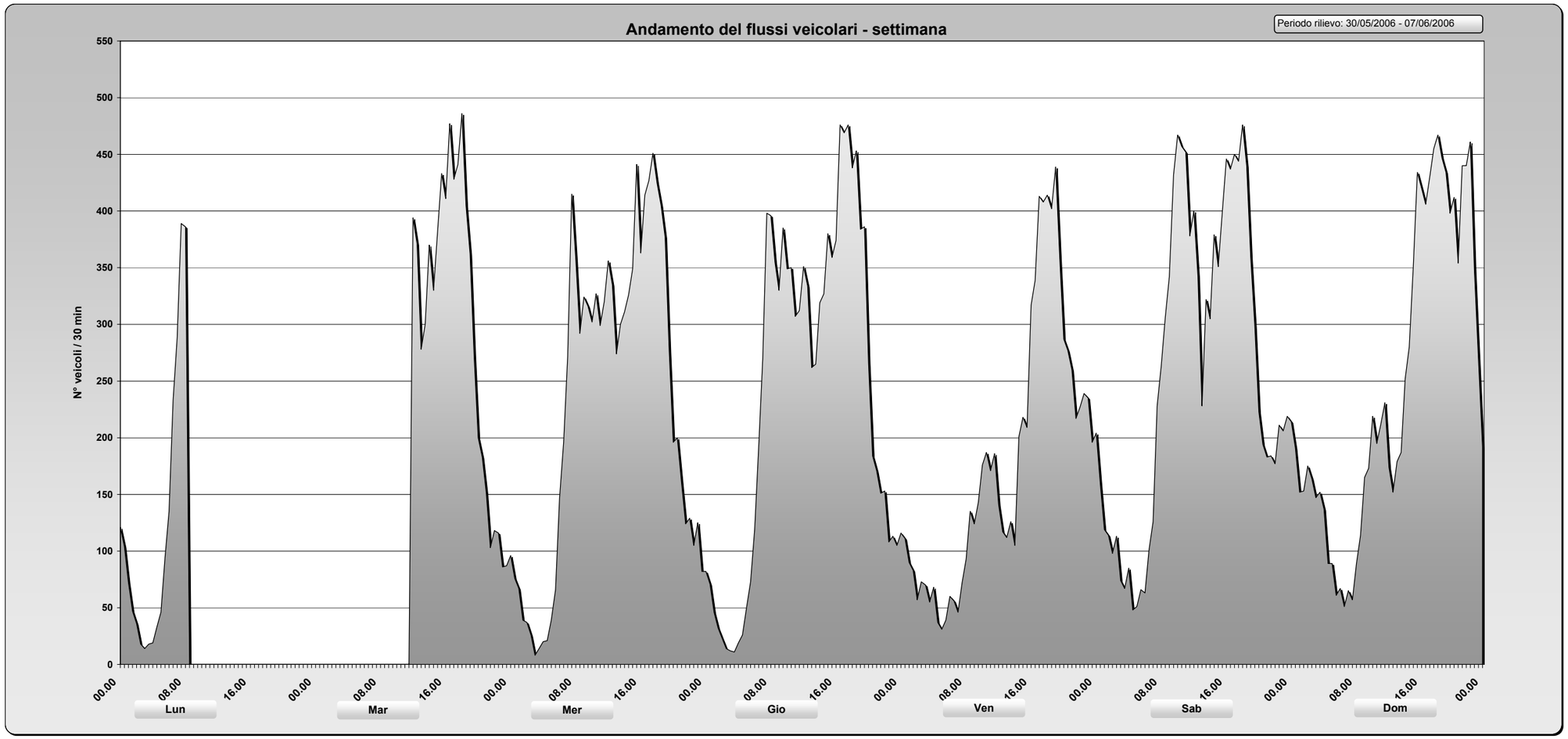

Nota: i valori tabellati riportati nel grafico si riferiscono ai flussi veicolari rilevati ad intervalli di mezzora.

NETMOBILITY

Sezione 7
viale Trieste
dir. Fossalta/Trieste
Giorno feriale medio

Giorno feriale						
Fascia oraria	Tipologia di veicoli					Totale veicoli reali
	< 5 m	5 - 7,5 m	7,5 - 10 m	10 - 12,5 m	>12,5 m	
00.00-00.30	51	1	1	0	0	53
00.30-01.00	40	0	0	1	0	41
01.00-01.30	32	3	0	1	1	37
01.30-02.00	17	0	0	0	1	18
02.00-02.30	12	0	0	1	0	13
02.30-03.00	10	0	0	0	0	10
03.00-03.30	7	0	0	0	0	8
03.30-04.00	5	1	0	0	0	7
04.00-04.30	4	1	0	0	1	7
04.30-05.00	16	1	0	0	0	18
05.00-05.30	28	2	1	2	2	35
05.30-06.00	45	4	2	2	5	57
06.00-06.30	60	15	3	6	6	90
06.30-07.00	105	18	6	8	10	147
07.00-07.30	169	25	6	6	9	215
07.30-08.00	280	21	9	7	6	323
08.00-08.30	237	17	8	4	6	273
08.30-09.00	241	19	6	5	5	277
09.00-09.30	258	12	6	7	6	290
09.30-10.00	247	15	5	8	8	283
10.00-10.30	281	14	7	6	5	313
10.30-11.00	276	17	6	5	9	313
11.00-11.30	279	17	7	5	6	314
11.30-12.00	273	12	7	9	7	308
12.00-12.30	274	13	6	4	4	300
12.30-13.00	292	7	5	3	8	315
13.00-13.30	278	13	4	4	4	303
13.30-14.00	243	12	5	8	9	276
14.00-14.30	238	14	5	4	7	267
14.30-15.00	244	16	7	6	7	279
15.00-15.30	274	11	5	4	6	300
15.30-16.00	274	16	6	3	4	302
16.00-16.30	273	13	6	7	8	306
16.30-17.00	299	11	6	6	4	325
17.00-17.30	269	12	3	4	4	291
17.30-18.00	281	16	4	5	3	307
18.00-18.30	278	13	4	4	4	301
18.30-19.00	302	14	3	2	2	322
19.00-19.30	332	11	3	2	2	349
19.30-20.00	318	8	2	3	5	336
20.00-20.30	275	6	1	3	2	286
20.30-21.00	225	4	2	1	3	234
21.00-21.30	212	4	2	2	2	221
21.30-22.00	186	3	1	1	1	192
22.00-22.30	196	2	1	1	0	200
22.30-23.00	174	2	3	0	1	179
23.00-23.30	133	4	2	2	0	141
23.30-00.00	121	2	1	0	2	126
Totale complessivo	**8961**	**438**	**166**	**159**	**183**	**9907**

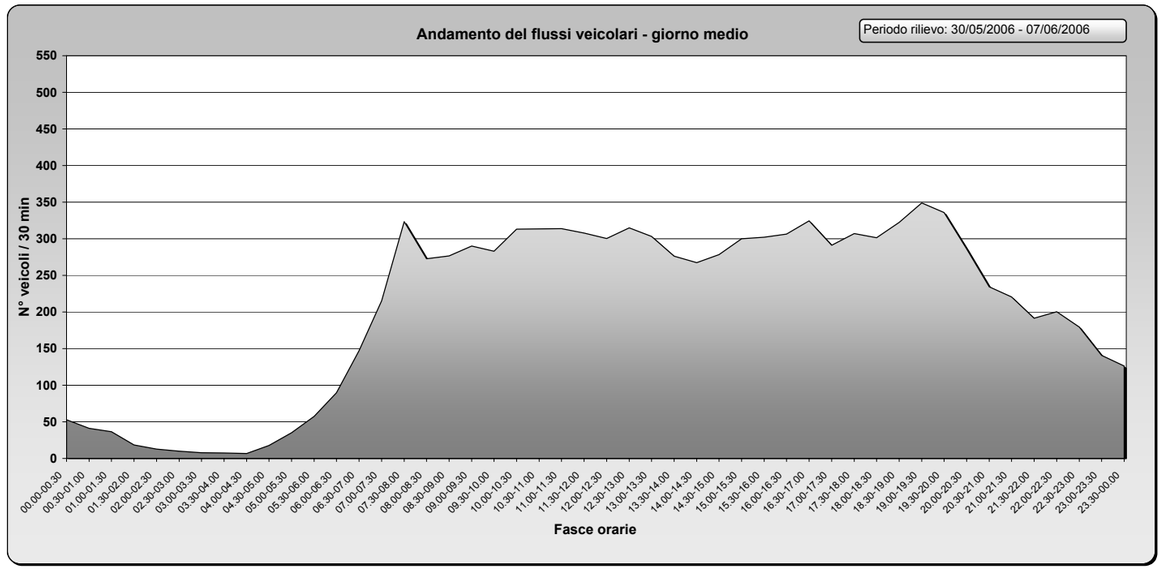

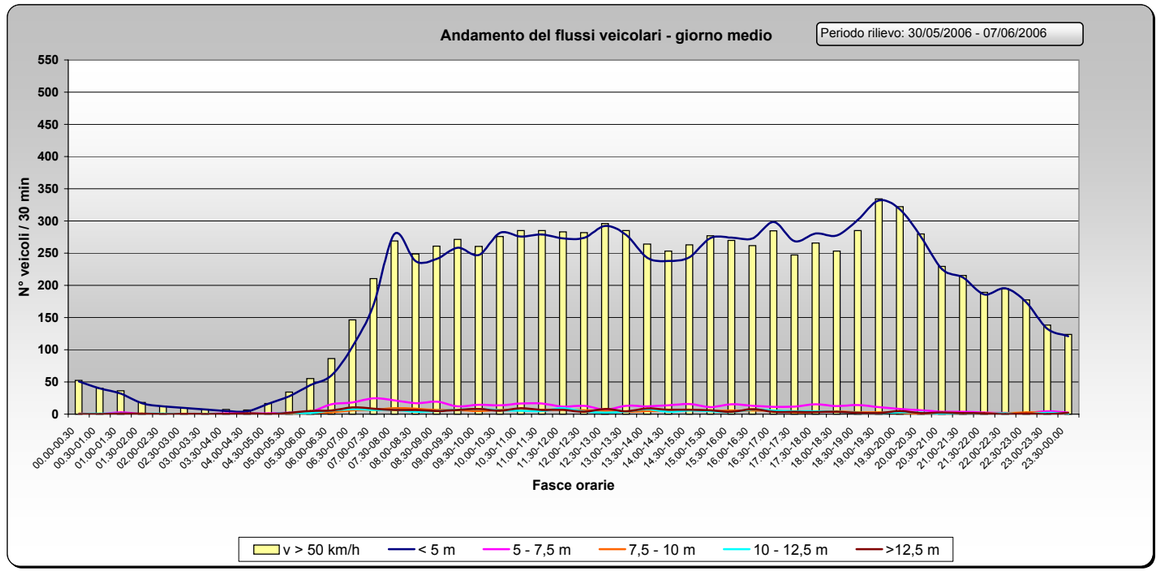

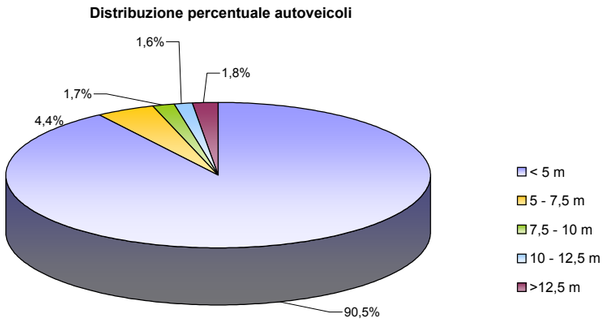

Nota: i valori tabellati riportati nel grafico si riferiscono ai flussi veicolari rilevati ad intervalli di mezzora.

NETMOBILITY

Sezione 7
viale Trieste
dir. Fossalta/Trieste

Venerdì 2 giugno

Venerdì						
Fascia oraria	Tipologia di veicoli					Totale veicoli reali
	< 5 m	5 - 7,5 m	7,5 - 10 m	10 - 12,5 m	>12,5 m	
00.00-00.30	184	1	4	2	1	192
00.30-01.00	141	0	3	1	0	145
01.00-01.30	86	0	2	0	1	89
01.30-02.00	69	0	3	0	0	72
02.00-02.30	62	2	1	0	0	65
02.30-03.00	34	1	0	0	1	36
03.00-03.30	29	0	0	2	0	31
03.30-04.00	19	0	0	0	1	20
04.00-04.30	11	1	0	0	0	12
04.30-05.00	18	0	0	0	0	18
05.00-05.30	26	2	1	1	0	30
05.30-06.00	24	3	0	3	2	32
06.00-06.30	51	9	0	3	0	63
06.30-07.00	55	4	0	1	2	62
07.00-07.30	90	1	2	0	1	94
07.30-08.00	142	15	5	1	2	165
08.00-08.30	232	8	2	2	3	247
08.30-09.00	306	7	3	0	1	317
09.00-09.30	330	8	8	2	4	352
09.30-10.00	440	11	5	10	2	468
10.00-10.30	452	12	8	1	0	473
10.30-11.00	458	16	10	2	0	486
11.00-11.30	473	22	4	2	2	503
11.30-12.00	481	10	4	3	7	505
12.00-12.30	452	18	3	1	3	477
12.30-13.00	475	17	7	6	1	506
13.00-13.30	473	14	8	5	3	503
13.30-14.00	299	17	8	4	3	331
14.00-14.30	293	10	4	4	1	312
14.30-15.00	322	14	7	4	2	349
15.00-15.30	372	8	5	2	0	387
15.30-16.00	328	5	4	0	2	339
16.00-16.30	276	12	3	0	2	293
16.30-17.00	245	6	2	1	1	255
17.00-17.30	198	2	4	1	2	207
17.30-18.00	201	3	0	3	2	209
18.00-18.30	212	6	4	4	1	227
18.30-19.00	246	7	2	1	0	256
19.00-19.30	207	3	2	2	0	214
19.30-20.00	206	2	3	1	1	213
20.00-20.30	181	3	1	2	0	187
20.30-21.00	169	1	1	4	0	175
21.00-21.30	174	0	0	0	0	174
21.30-22.00	181	1	1	0	1	184
22.00-22.30	176	3	1	0	0	180
22.30-23.00	177	2	0	2	1	182
23.00-23.30	178	1	0	0	0	179
23.30-00.00	159	1	1	1	1	163
Totale complessivo	**10413**	**289**	**136**	**84**	**57**	**10979**

Distribuzione percentuale autoveicoli

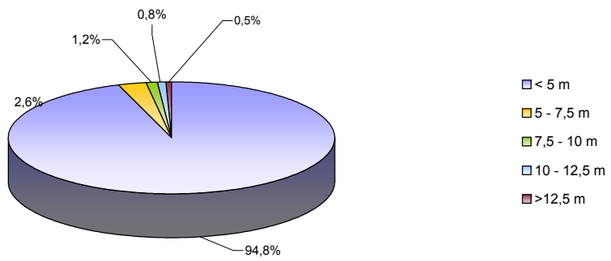

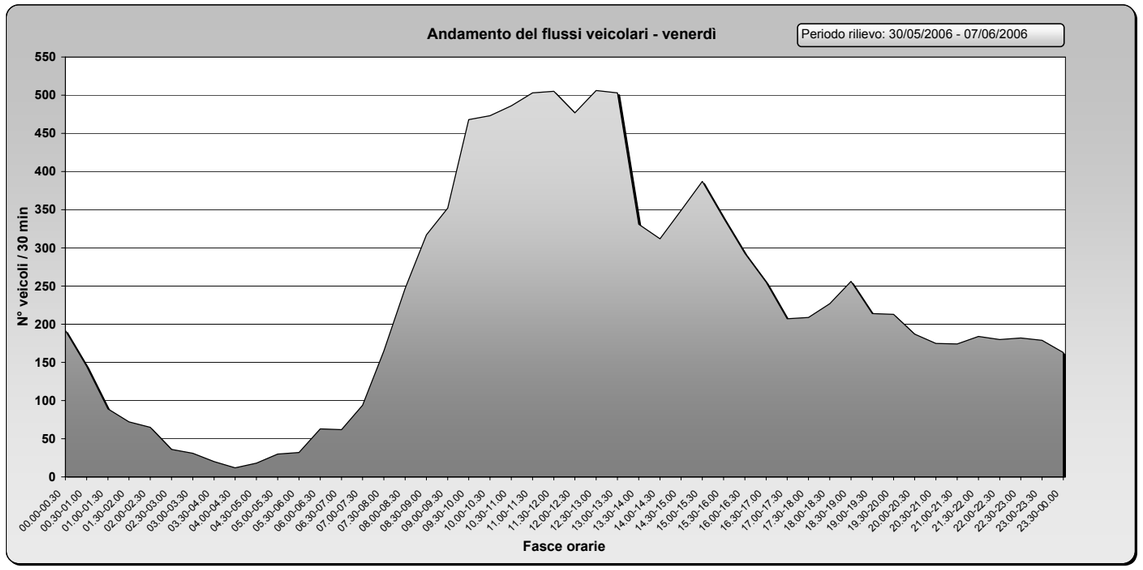

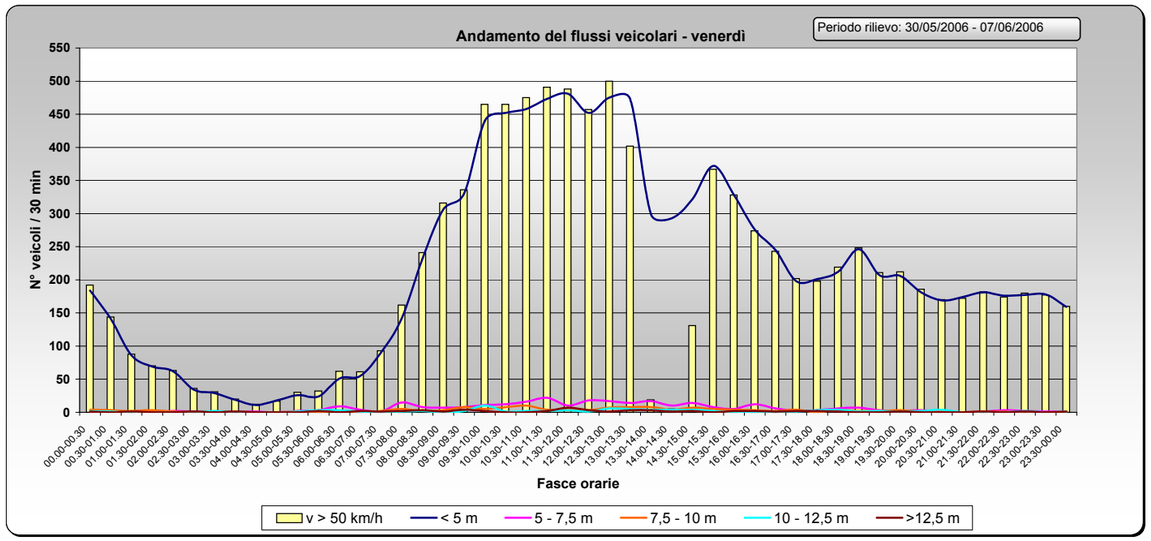

Nota: i valori tabellati riportati nel grafico si riferiscono ai flussi veicolari rilevati ad intervalli di mezzora.

NETMOBILITY

Sezione 7
viale Trieste
dir. Fossalta/Trieste
Sabato

Sabato						
Fascia oraria	Tipologia di veicoli					Totale veicoli reali
	< 5 m	5 - 7,5 m	7,5 - 10 m	10 - 12,5 m	>12,5 m	
00.00-00.30	126	3	0	2	0	131
00.30-01.00	87	1	0	0	0	88
01.00-01.30	58	1	0	1	0	60
01.30-02.00	56	0	0	0	1	57
02.00-02.30	34	0	0	1	0	35
02.30-03.00	30	1	0	0	0	31
03.00-03.30	20	0	0	0	1	21
03.30-04.00	21	2	0	0	0	23
04.00-04.30	17	0	0	0	0	17
04.30-05.00	14	3	1	1	0	19
05.00-05.30	22	0	2	3	1	28
05.30-06.00	41	5	2	0	0	48
06.00-06.30	50	2	2	2	5	61
06.30-07.00	78	7	1	2	6	94
07.00-07.30	105	17	4	4	2	132
07.30-08.00	152	14	6	2	6	180
08.00-08.30	199	8	4	5	6	222
08.30-09.00	243	12	3	2	3	263
09.00-09.30	285	6	2	5	2	300
09.30-10.00	346	6	3	2	4	361
10.00-10.30	330	4	1	2	3	340
10.30-11.00	324	6	4	1	2	337
11.00-11.30	259	5	3	1	1	269
11.30-12.00	362	8	9	4	2	385
12.00-12.30	353	11	4	1	2	371
12.30-13.00	315	16	1	0	3	335
13.00-13.30	283	6	0	3	3	295
13.30-14.00	221	6	0	3	5	235
14.00-14.30	264	9	0	2	2	277
14.30-15.00	236	5	1	2	4	248
15.00-15.30	325	8	2	1	1	337
15.30-16.00	357	6	1	2	1	367
16.00-16.30	346	4	4	3	1	358
16.30-17.00	339	9	3	3	1	355
17.00-17.30	351	12	4	3	1	371
17.30-18.00	333	9	1	0	0	343
18.00-18.30	298	3	1	1	1	304
18.30-19.00	333	9	1	0	2	345
19.00-19.30	363	7	1	1	2	374
19.30-20.00	378	6	1	1	2	388
20.00-20.30	338	9	1	1	2	351
20.30-21.00	283	2	0	0	1	286
21.00-21.30	272	4	0	0	0	276
21.30-22.00	273	1	0	1	2	277
22.00-22.30	279	3	0	2	4	288
22.30-23.00	235	4	3	0	0	242
23.00-23.30	252	1	0	2	1	256
23.30-00.00	242	2	0	0	1	245
Totale complessivo	**10528**	**263**	**76**	**72**	**87**	**11026**

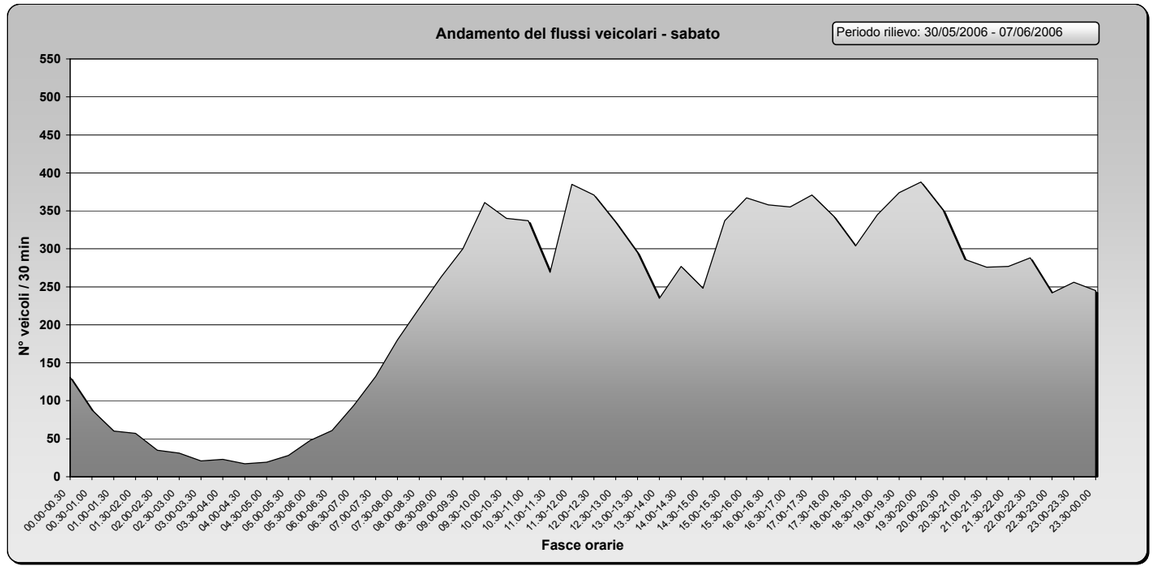

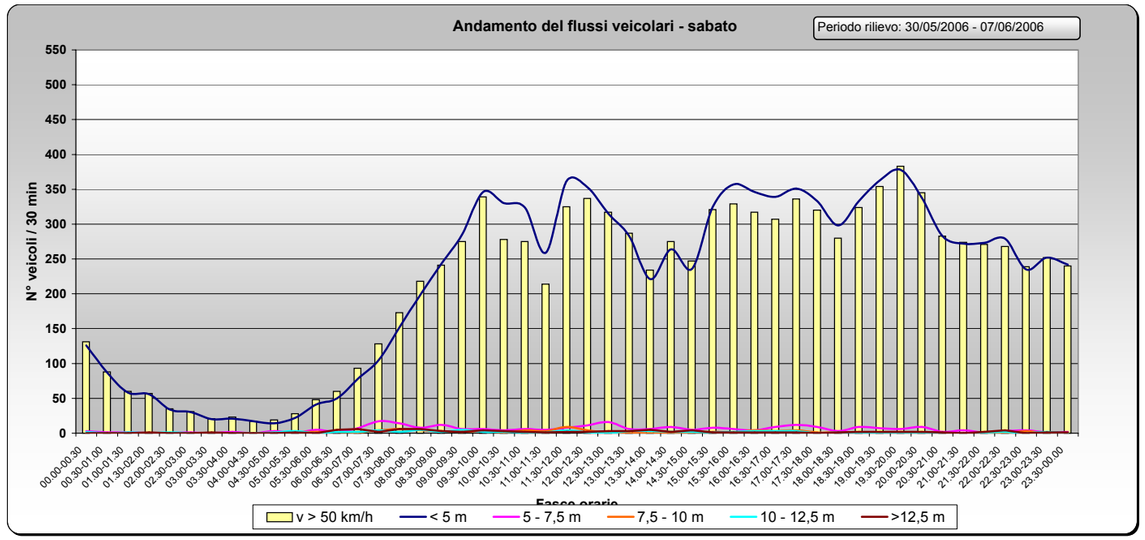

Distribuzione percentuale autoveicoli

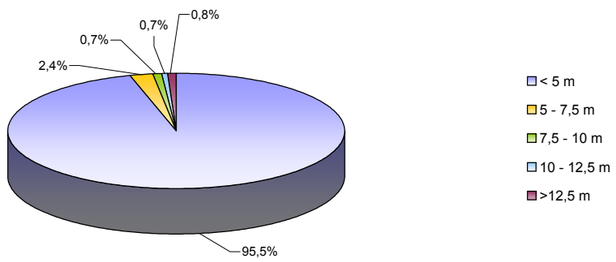

Nota: i valori tabellati riportati nel grafico si riferiscono ai flussi veicolari rilevati ad intervalli di mezzora.

NETMOBILITY

Sezione 7
viale Trieste
dir. Fossalta/Trieste

Domenica

Domenica						
Fascia oraria	Tipologia di veicoli					Totale veicoli reali
	< 5 m	5 - 7,5 m	7,5 - 10 m	10 - 12,5 m	>12,5 m	
00.00-00.30	221	0	0	1	0	222
00.30-01.00	160	1	0	0	0	161
01.00-01.30	115	0	0	0	0	115
01.30-02.00	87	2	0	0	0	89
02.00-02.30	41	1	0	1	0	43
02.30-03.00	36	1	0	0	0	37
03.00-03.30	28	1	0	1	0	30
03.30-04.00	20	0	0	0	0	20
04.00-04.30	20	0	0	0	0	20
04.30-05.00	20	1	0	2	0	23
05.00-05.30	20	1	0	0	0	21
05.30-06.00	29	1	1	0	0	31
06.00-06.30	26	5	0	1	0	32
06.30-07.00	44	2	0	0	2	48
07.00-07.30	66	1	2	0	0	69
07.30-08.00	90	3	0	1	2	96
08.00-08.30	143	2	0	1	2	148
08.30-09.00	236	1	1	0	3	241
09.00-09.30	223	3	1	0	2	229
09.30-10.00	277	4	1	1	0	283
10.00-10.30	310	3	4	3	0	320
10.30-11.00	274	6	1	3	2	286
11.00-11.30	282	2	0	0	1	285
11.30-12.00	275	4	1	0	2	282
12.00-12.30	209	4	3	2	0	218
12.30-13.00	190	4	1	1	2	198
13.00-13.30	169	5	1	2	0	177
13.30-14.00	161	1	0	1	2	165
14.00-14.30	189	0	0	0	1	190
14.30-15.00	223	9	3	2	2	239
15.00-15.30	257	3	1	2	1	264
15.30-16.00	241	4	0	2	1	248
16.00-16.30	231	4	1	0	0	236
16.30-17.00	196	2	2	1	0	201
17.00-17.30	221	2	1	0	1	225
17.30-18.00	183	3	1	1	1	189
18.00-18.30	156	3	1	0	0	160
18.30-19.00	148	3	2	0	0	153
19.00-19.30	178	2	1	1	2	184
19.30-20.00	146	5	0	0	1	152
20.00-20.30	143	3	0	1	3	150
20.30-21.00	137	2	1	0	0	140
21.00-21.30	117	3	1	1	0	122
21.30-22.00	114	3	1	1	1	120
22.00-22.30	96	2	1	0	0	99
22.30-23.00	104	0	0	0	0	104
23.00-23.30	88	2	0	1	0	91
23.30-00.00	67	0	0	0	0	67
Totale complessivo	**7007**	**114**	**34**	**34**	**34**	**7223**

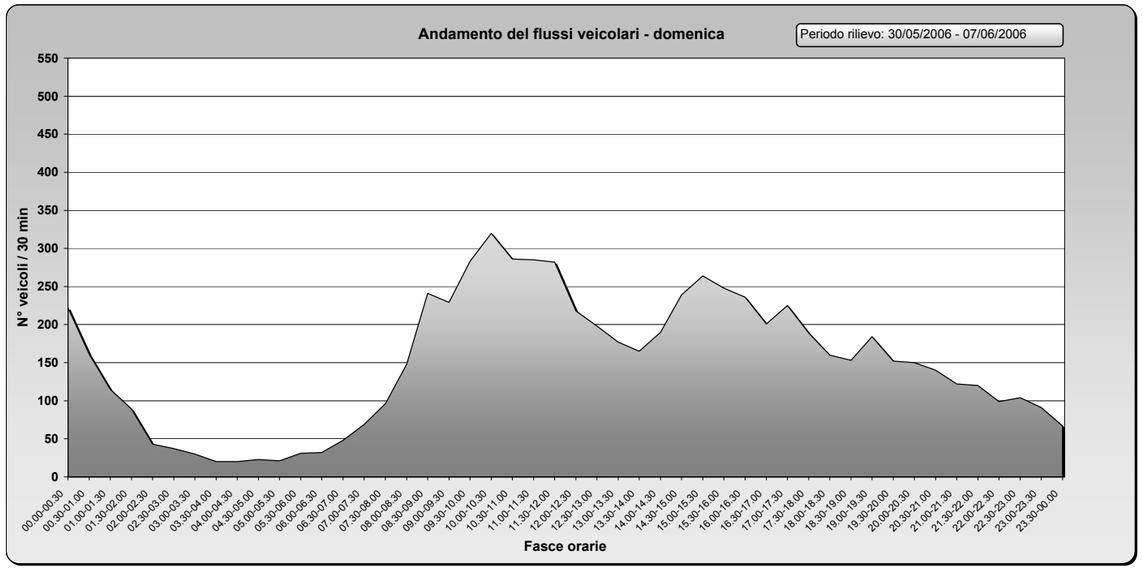

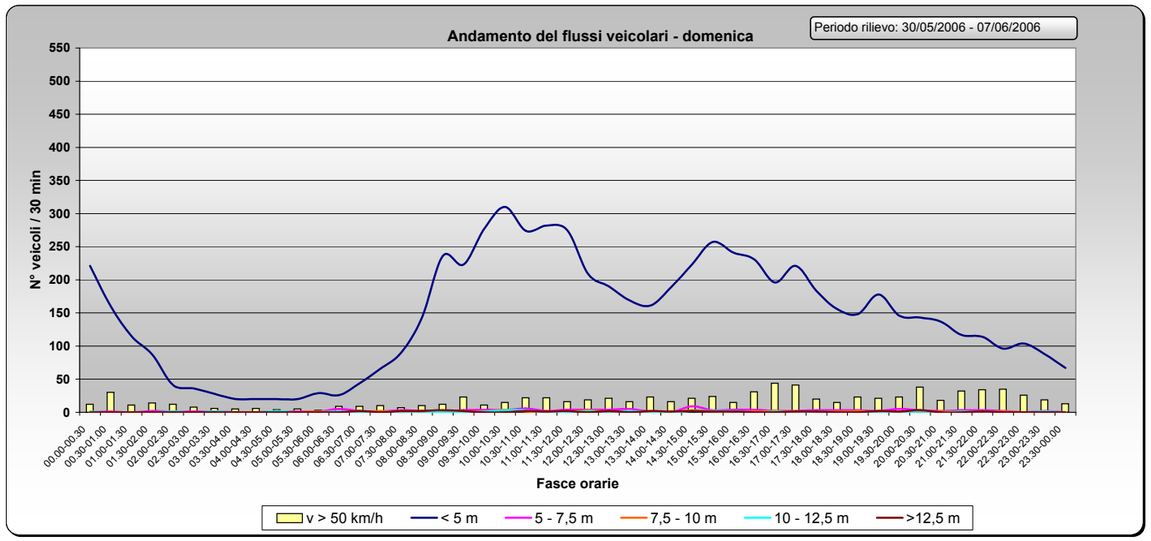

Distribuzione percentuale autoveicoli

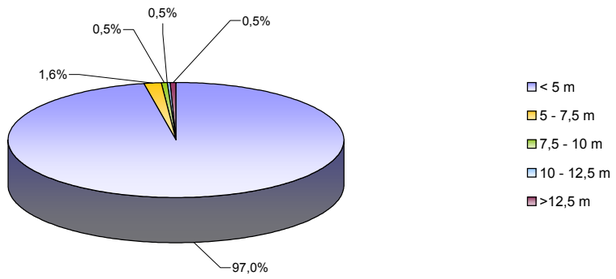

Nota: i valori tabellati riportati nel grafico si riferiscono ai flussi veicolari rilevati ad intervalli di mezzora.

NETMOBILITY

Sezione 7
viale Trieste
dir. Fossalta/Trieste

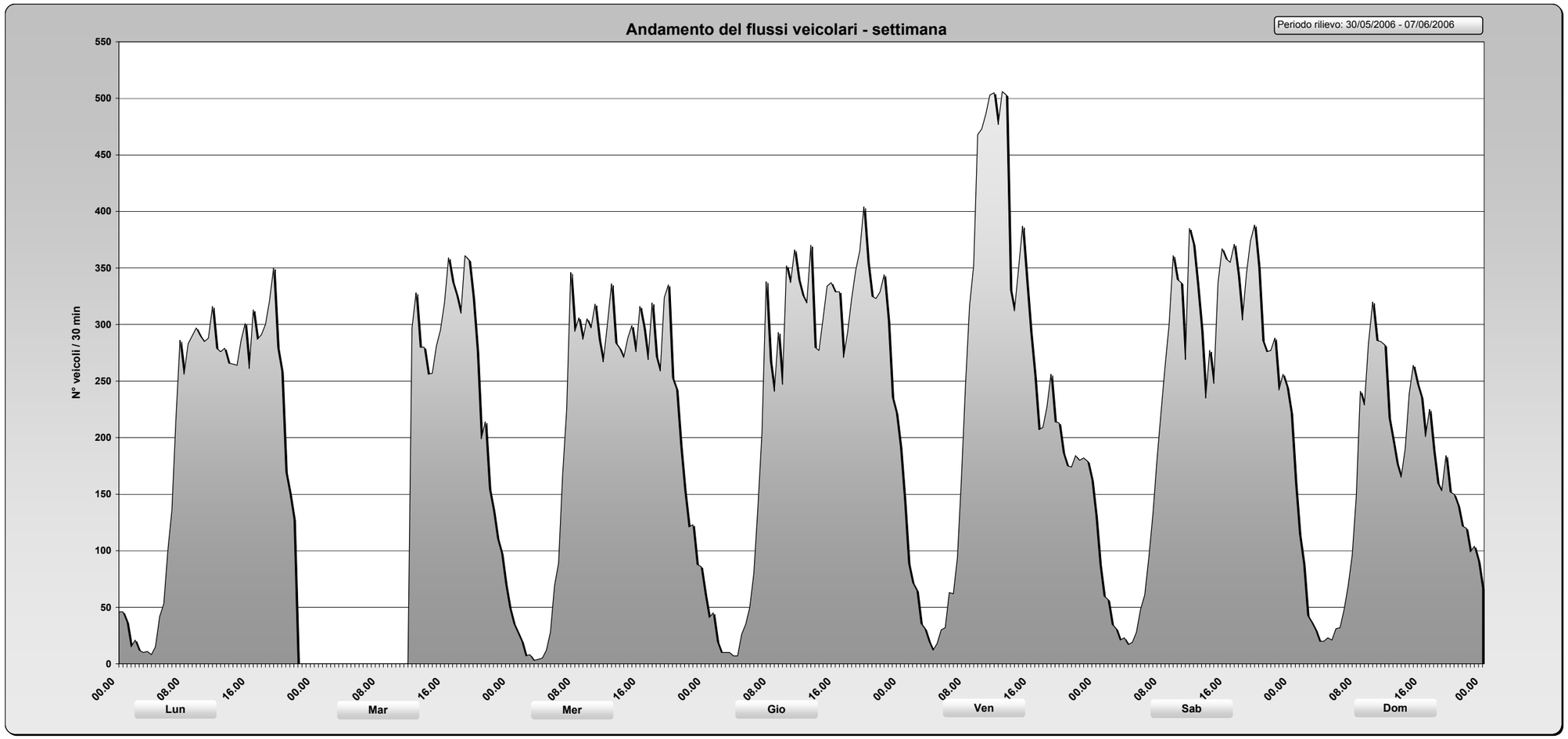

Nota: i valori tabellati riportati nel grafico si riferiscono ai flussi veicolari rilevati ad intervalli di mezzora.

NETMOBILITY

Sezione 9
via Vilastorta
dir.viale Trieste
Giorno feriale medio

Giorno feriale						
Fascia oraria	Tipologia di veicoli					Totale veicoli reali
	< 5 m	5 - 7,5 m	7,5 - 10 m	10 - 12,5 m	>12,5 m	
00.00-00.30	21	0	0	0	0	21
00.30-01.00	13	0	0	0	0	13
01.00-01.30	8	0	0	0	0	9
01.30-02.00	5	1	0	0	0	6
02.00-02.30	6	0	0	0	0	6
02.30-03.00	4	0	0	0	0	4
03.00-03.30	1	0	0	0	0	1
03.30-04.00	0	0	0	0	0	0
04.00-04.30	2	0	0	0	0	2
04.30-05.00	1	0	0	0	0	1
05.00-05.30	4	0	0	0	0	4
05.30-06.00	11	1	1	0	0	12
06.00-06.30	12	1	1	0	0	15
06.30-07.00	25	2	0	0	0	27
07.00-07.30	37	3	0	0	0	41
07.30-08.00	121	7	2	2	2	133
08.00-08.30	113	6	1	1	0	121
08.30-09.00	87	3	1	3	0	93
09.00-09.30	94	3	2	1	0	100
09.30-10.00	79	2	1	0	0	82
10.00-10.30	76	2	1	0	0	79
10.30-11.00	76	3	1	1	0	80
11.00-11.30	70	4	1	1	0	76
11.30-12.00	78	4	1	0	1	84
12.00-12.30	116	4	1	0	0	122
12.30-13.00	105	4	1	0	0	110
13.00-13.30	112	3	1	0	0	116
13.30-14.00	75	2	1	0	0	79
14.00-14.30	75	2	0	1	0	78
14.30-15.00	70	5	0	0	0	76
15.00-15.30	75	6	1	2	0	84
15.30-16.00	96	5	1	1	0	103
16.00-16.30	95	5	1	1	0	102
16.30-17.00	106	3	1	1	0	111
17.00-17.30	126	5	2	0	0	133
17.30-18.00	144	5	2	0	0	152
18.00-18.30	183	8	1	1	0	193
18.30-19.00	183	6	1	0	0	190
19.00-19.30	163	5	1	0	0	169
19.30-20.00	114	3	1	0	0	118
20.00-20.30	87	1	1	0	0	90
20.30-21.00	76	1	0	0	0	77
21.00-21.30	72	3	0	0	0	75
21.30-22.00	48	1	0	0	0	49
22.00-22.30	54	0	0	0	0	54
22.30-23.00	39	1	0	0	0	41
23.00-23.30	27	1	0	0	0	28
23.30-00.00	25	1	0	0	0	26
Totale complessivo	**3210**	**123**	**29**	**17**	**5**	**3384**

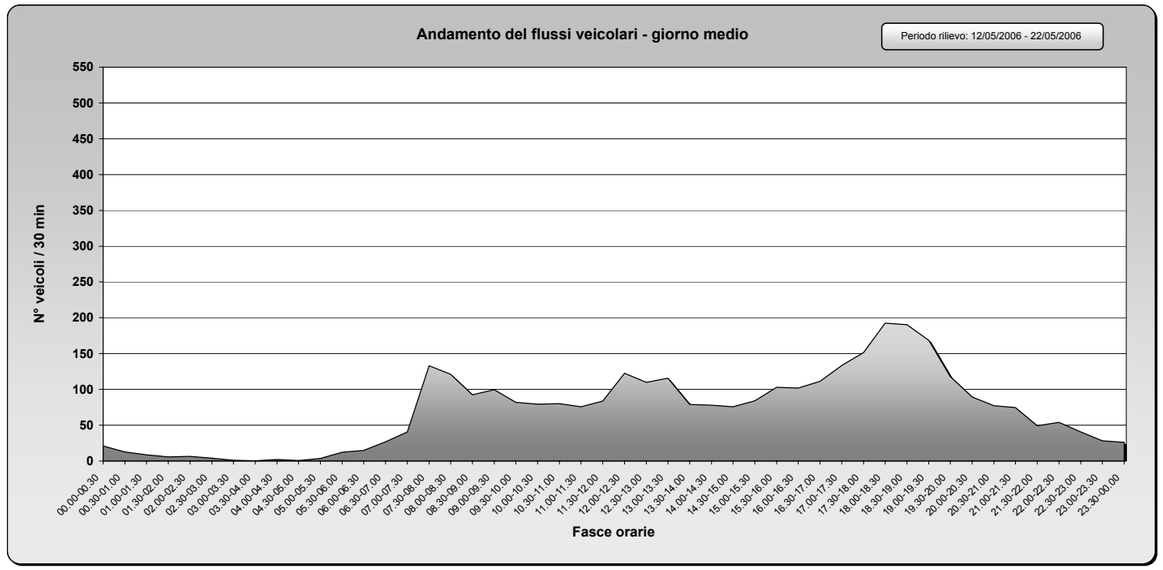

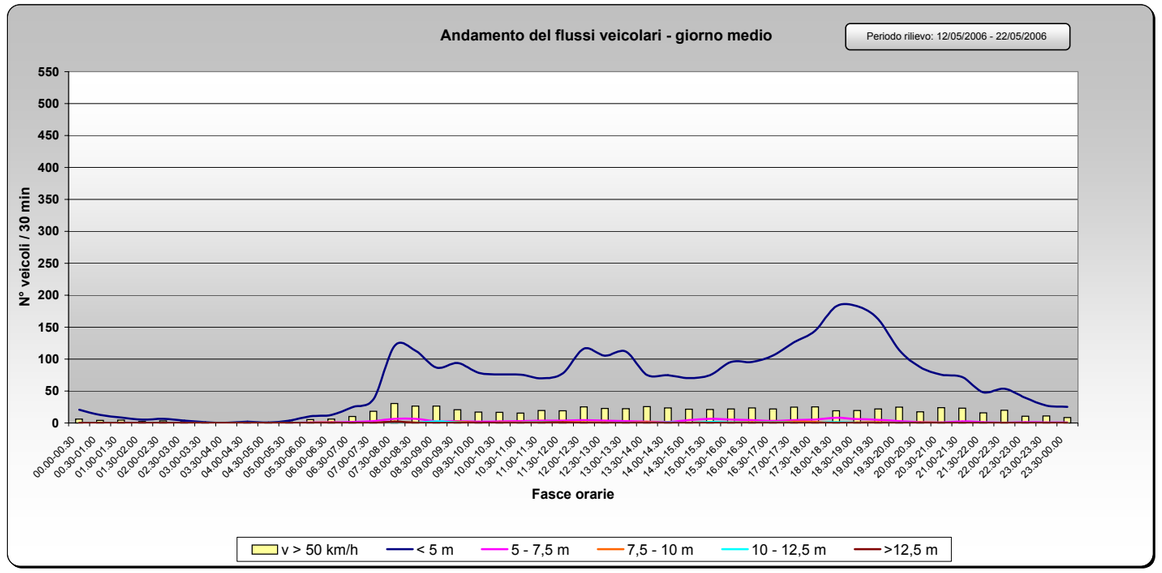

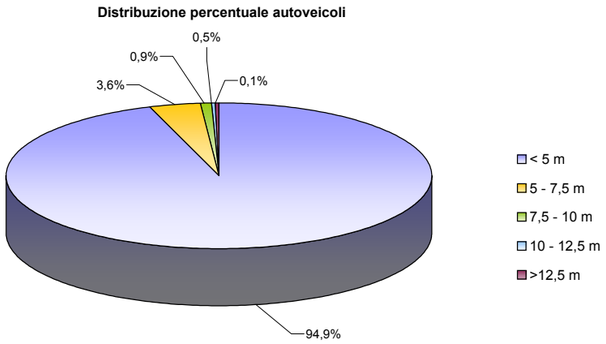

Nota: i valori tabellati riportati nel grafico si riferiscono ai flussi veicolari rilevati ad intervalli di mezzora.

NETMOBILITY

Sezione 9
via Vilastorta
dir.viale Trieste
Sabato

Sabato						
Fascia oraria	Tipologia di veicoli					Totale veicoli reali
	< 5 m	5 - 7,5 m	7,5 - 10 m	10 - 12,5 m	>12,5 m	
00.00-00.30	27	0	0	0	0	27
00.30-01.00	29	2	0	0	0	31
01.00-01.30	24	0	0	0	0	24
01.30-02.00	18	0	0	0	0	18
02.00-02.30	19	1	0	0	0	20
02.30-03.00	14	0	0	0	0	14
03.00-03.30	6	0	0	0	0	6
03.30-04.00	7	0	0	0	0	7
04.00-04.30	2	0	0	0	0	2
04.30-05.00	2	0	0	0	0	2
05.00-05.30	3	0	0	0	0	3
05.30-06.00	5	0	1	0	0	6
06.00-06.30	7	0	0	0	0	7
06.30-07.00	14	2	1	0	0	17
07.00-07.30	26	1	0	0	1	28
07.30-08.00	62	3	2	0	4	71
08.00-08.30	79	2	1	1	0	83
08.30-09.00	68	1	1	0	0	70
09.00-09.30	84	1	2	1	0	88
09.30-10.00	91	3	1	1	2	98
10.00-10.30	122	5	3	0	0	130
10.30-11.00	134	5	0	0	1	140
11.00-11.30	127	4	2	1	0	134
11.30-12.00	162	7	3	0	1	173
12.00-12.30	149	3	2	1	0	155
12.30-13.00	129	2	1	0	1	133
13.00-13.30	88	6	0	0	0	94
13.30-14.00	65	5	1	0	0	71
14.00-14.30	71	1	0	1	0	73
14.30-15.00	88	0	0	0	0	88
15.00-15.30	78	1	2	0	0	81
15.30-16.00	88	2	1	0	0	91
16.00-16.30	101	3	1	0	0	105
16.30-17.00	107	1	0	0	0	108
17.00-17.30	132	4	0	1	0	137
17.30-18.00	104	36	2	0	0	142
18.00-18.30	144	1	0	1	0	146
18.30-19.00	165	2	0	0	0	167
19.00-19.30	139	1	0	0	0	140
19.30-20.00	102	2	0	0	0	104
20.00-20.30	67	1	1	0	0	69
20.30-21.00	62	1	0	0	0	63
21.00-21.30	84	1	0	0	0	85
21.30-22.00	57	0	0	0	0	57
22.00-22.30	56	0	0	0	0	56
22.30-23.00	56	0	0	0	0	56
23.00-23.30	54	1	0	0	0	55
23.30-00.00	50	0	0	0	0	50
Totale complessivo	**3368**	**111**	**28**	**8**	**10**	**3525**

Distribuzione percentuale autoveicoli

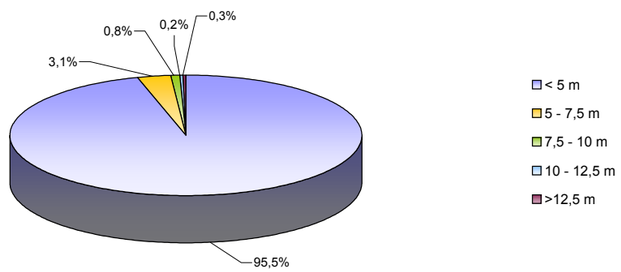

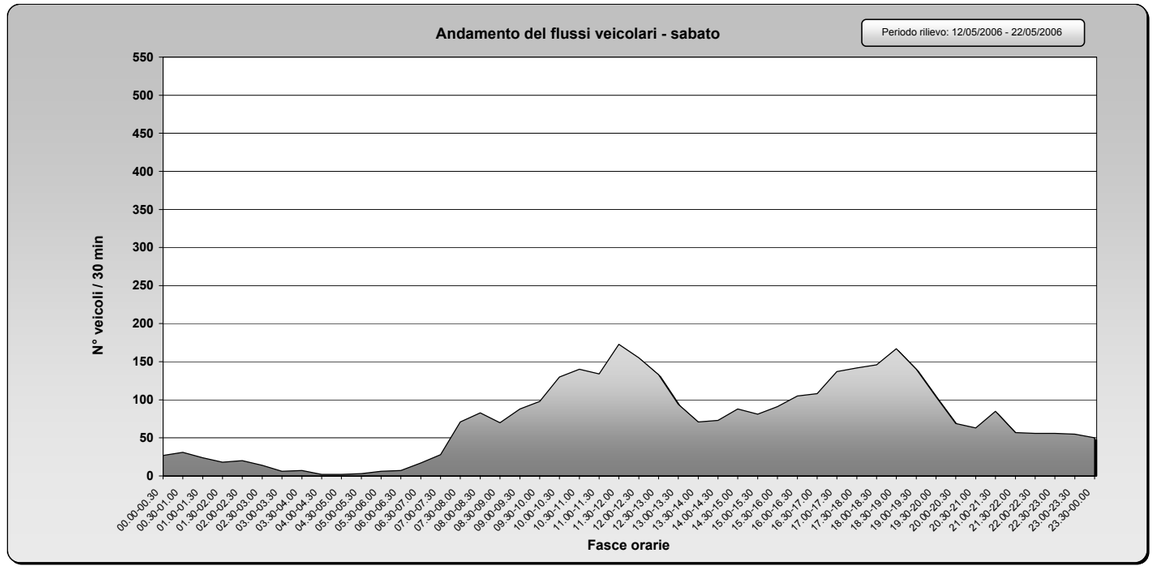

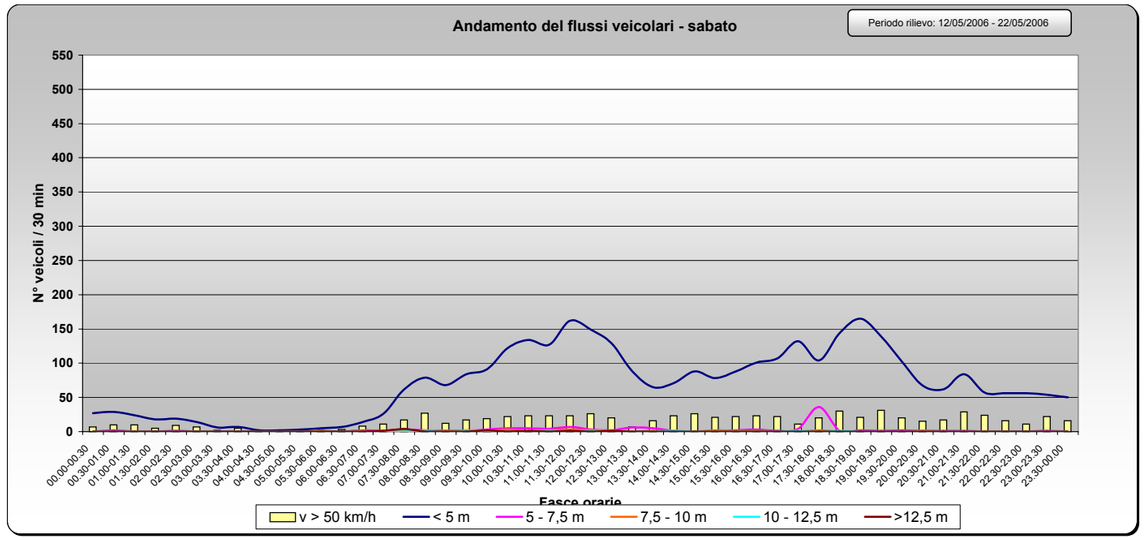

Nota: i valori tabellati riportati nel grafico si riferiscono ai flussi veicolari rilevati ad intervalli di mezzora.

NETMOBILITY

Sezione 9
via Vilastorta
dir.viale Trieste

Domenica

Domenica						
Fascia oraria	Tipologia di veicoli					Totale veicoli reali
	< 5 m	5 - 7,5 m	7,5 - 10 m	10 - 12,5 m	>12,5 m	
00.00-00.30	61	3	0	0	0	64
00.30-01.00	40	1	0	0	0	41
01.00-01.30	17	0	0	0	0	17
01.30-02.00	26	1	0	0	0	27
02.00-02.30	14	0	0	0	0	14
02.30-03.00	21	2	0	0	0	23
03.00-03.30	21	0	0	0	0	21
03.30-04.00	14	0	0	0	0	14
04.00-04.30	3	0	0	0	0	3
04.30-05.00	4	0	0	0	0	4
05.00-05.30	6	0	0	0	0	6
05.30-06.00	2	1	0	1	0	4
06.00-06.30	4	0	0	0	0	4
06.30-07.00	11	0	0	0	0	11
07.00-07.30	8	0	0	0	0	8
07.30-08.00	14	0	0	0	0	14
08.00-08.30	17	1	0	0	0	18
08.30-09.00	15	1	0	0	0	16
09.00-09.30	39	0	0	0	0	39
09.30-10.00	58	1	0	0	0	59
10.00-10.30	36	2	1	0	0	39
10.30-11.00	61	6	0	0	0	67
11.00-11.30	59	1	0	0	0	60
11.30-12.00	82	4	2	0	0	88
12.00-12.30	91	1	0	0	0	92
12.30-13.00	61	0	0	0	0	61
13.00-13.30	38	0	0	0	0	38
13.30-14.00	34	0	0	0	0	34
14.00-14.30	44	0	0	0	0	44
14.30-15.00	54	1	0	0	0	55
15.00-15.30	48	0	0	1	0	49
15.30-16.00	49	0	0	0	0	49
16.00-16.30	46	0	0	0	0	46
16.30-17.00	54	0	0	0	0	54
17.00-17.30	74	1	0	0	0	75
17.30-18.00	80	0	0	0	0	80
18.00-18.30	127	2	0	0	0	129
18.30-19.00	70	1	0	0	0	71
19.00-19.30	62	0	0	0	0	62
19.30-20.00	57	0	0	0	0	57
20.00-20.30	51	0	0	0	0	51
20.30-21.00	48	0	0	0	0	48
21.00-21.30	62	1	0	0	0	63
21.30-22.00	42	1	0	0	0	43
22.00-22.30	45	0	0	0	0	45
22.30-23.00	57	0	0	0	0	57
23.00-23.30	30	2	0	0	0	32
23.30-00.00	28	1	0	0	0	29
Totale complessivo	**1985**	**35**	**3**	**2**	**0**	**2025**

Distribuzione percentuale autoveicoli

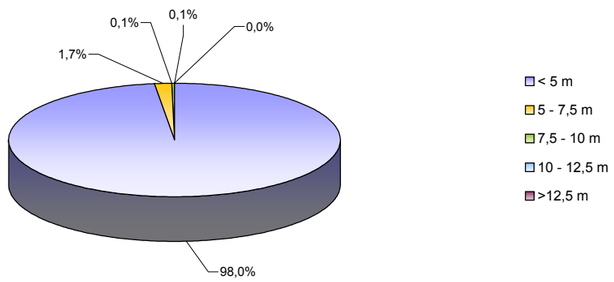

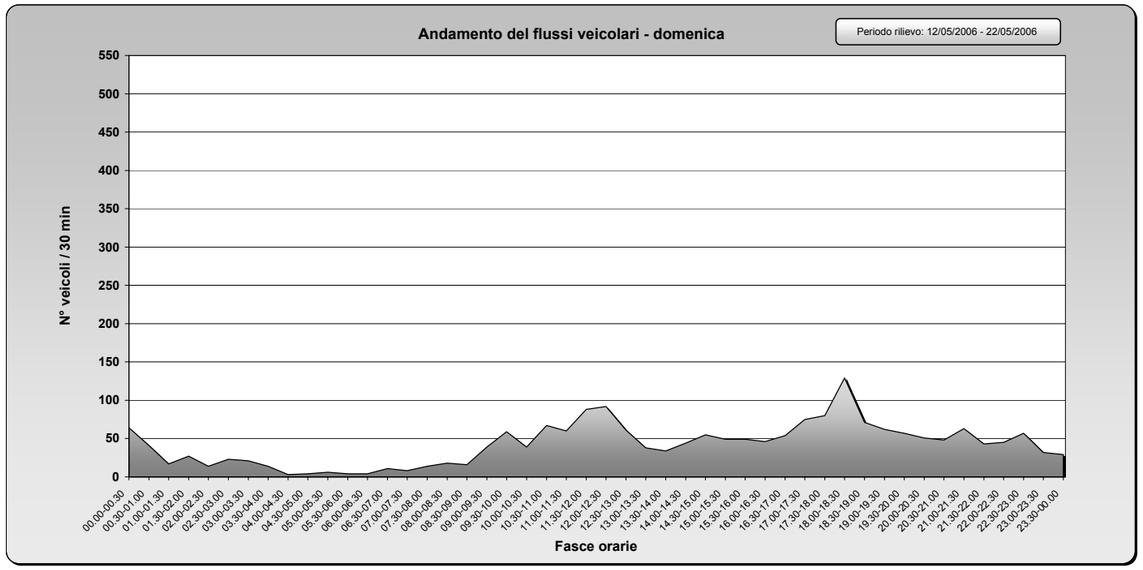

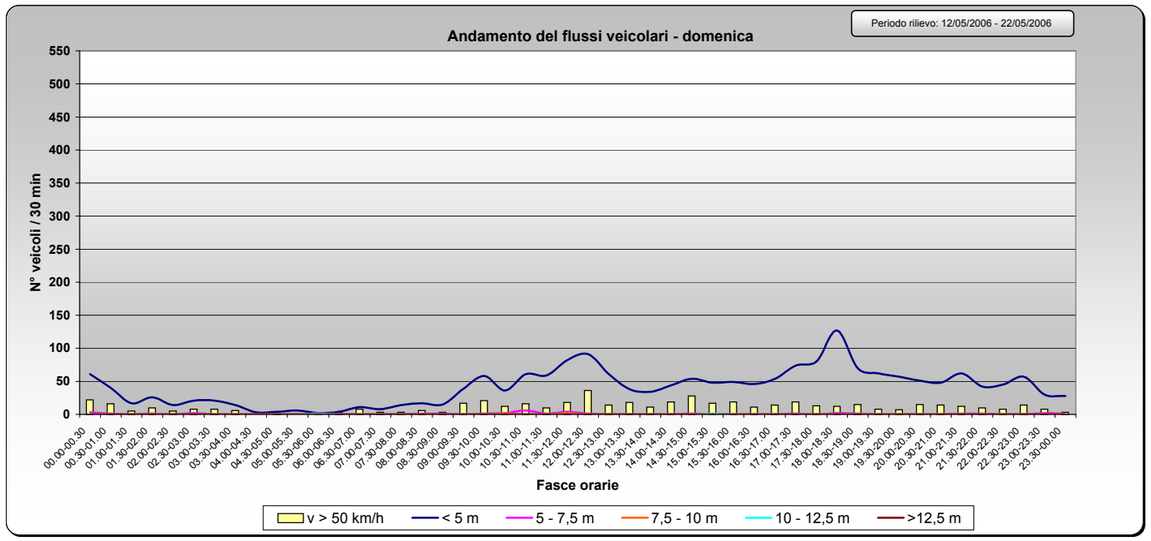

Nota: i valori tabellati riportati nel grafico si riferiscono ai flussi veicolari rilevati ad intervalli di mezzora.

NETMOBILITY

Sezione 9
via Vilastorta
dir.viale Trieste

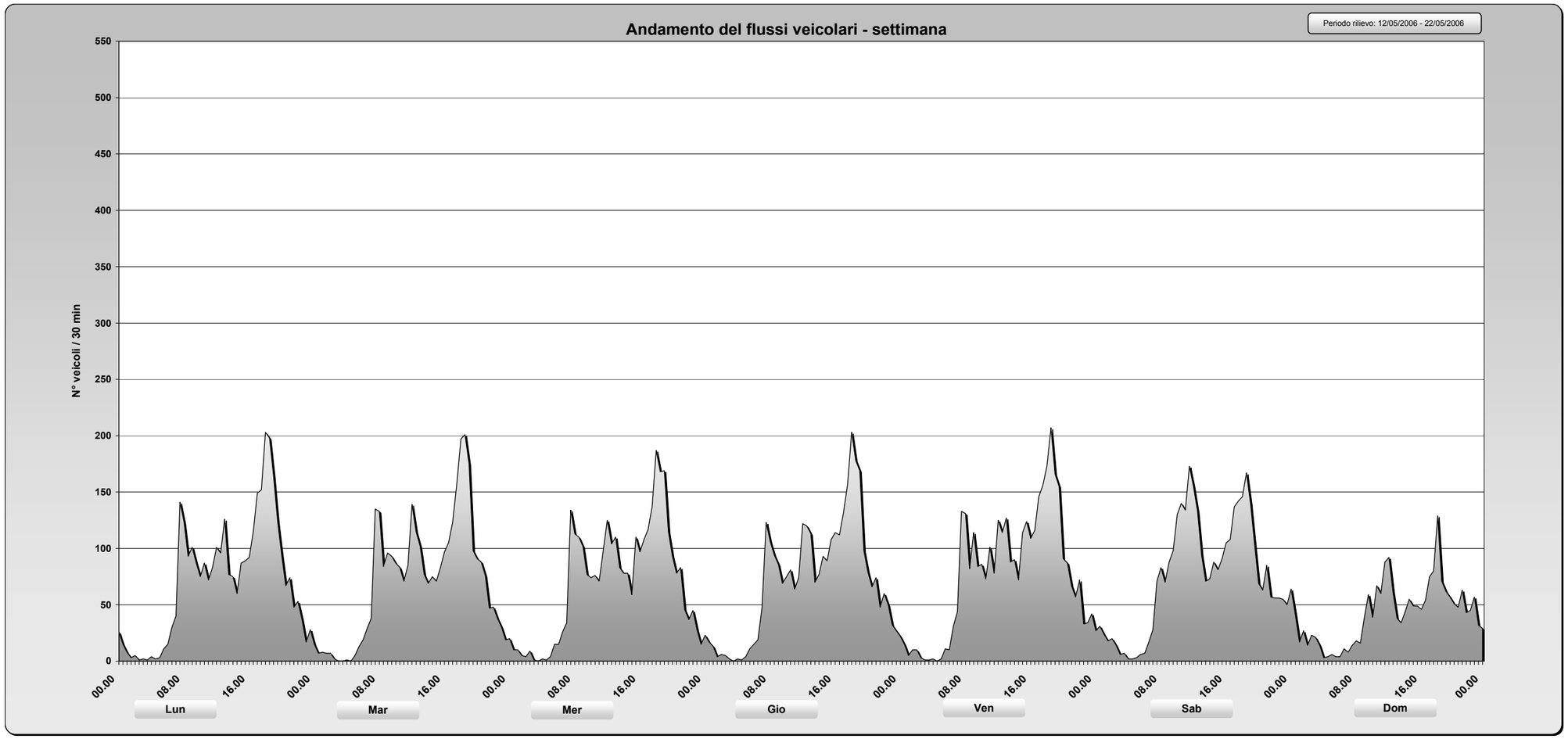

Nota: i valori tabellati riportati nel grafico si riferiscono ai flussi veicolari rilevati ad intervalli di mezzora.

NETMOBILITY

Sezione 9
via Villastorta
dir. Villastorta
Giorno feriale medio

Giorno feriale						
Fascia oraria	Tipologia di veicoli					Totale veicoli reali
	< 5 m	5 - 7,5 m	7,5 - 10 m	10 - 12,5 m	>12,5 m	
00.00-00.30	9	0	0	0	0	9
00.30-01.00	6	0	0	0	0	6
01.00-01.30	6	0	0	0	0	6
01.30-02.00	1	0	0	0	0	1
02.00-02.30	2	0	0	0	0	2
02.30-03.00	0	0	0	0	0	0
03.00-03.30	1	0	0	0	0	1
03.30-04.00	1	0	0	0	0	1
04.00-04.30	0	0	0	0	0	1
04.30-05.00	2	0	0	0	0	2
05.00-05.30	6	0	0	0	0	6
05.30-06.00	11	1	0	1	0	13
06.00-06.30	21	2	1	1	0	25
06.30-07.00	37	2	1	0	0	40
07.00-07.30	64	4	1	2	1	70
07.30-08.00	234	9	3	5	9	260
08.00-08.30	194	7	2	3	0	207
08.30-09.00	113	5	1	1	2	121
09.00-09.30	114	4	1	2	1	122
09.30-10.00	106	5	1	1	0	113
10.00-10.30	94	5	1	0	1	101
10.30-11.00	102	3	1	0	1	108
11.00-11.30	110	4	1	0	1	116
11.30-12.00	115	4	1	0	0	120
12.00-12.30	141	5	1	1	2	150
12.30-13.00	116	3	1	1	3	124
13.00-13.30	96	5	1	2	5	110
13.30-14.00	68	3	0	1	1	74
14.00-14.30	83	3	1	0	0	87
14.30-15.00	81	4	0	1	0	86
15.00-15.30	92	4	1	1	1	99
15.30-16.00	124	5	1	1	0	132
16.00-16.30	130	4	2	2	1	138
16.30-17.00	138	6	3	1	1	148
17.00-17.30	163	6	2	1	1	174
17.30-18.00	176	9	1	1	0	188
18.00-18.30	188	10	2	1	0	201
18.30-19.00	211	9	2	1	1	224
19.00-19.30	149	6	1	0	0	156
19.30-20.00	113	6	0	0	0	119
20.00-20.30	68	3	0	1	0	72
20.30-21.00	61	1	0	0	0	62
21.00-21.30	49	1	0	0	0	50
21.30-22.00	37	2	0	0	0	39
22.00-22.30	30	2	0	0	0	31
22.30-23.00	27	1	0	0	0	28
23.00-23.30	20	0	0	0	0	20
23.30-00.00	21	0	0	0	0	21
Totale complessivo	**3734**	**154**	**35**	**32**	**32**	**3987**

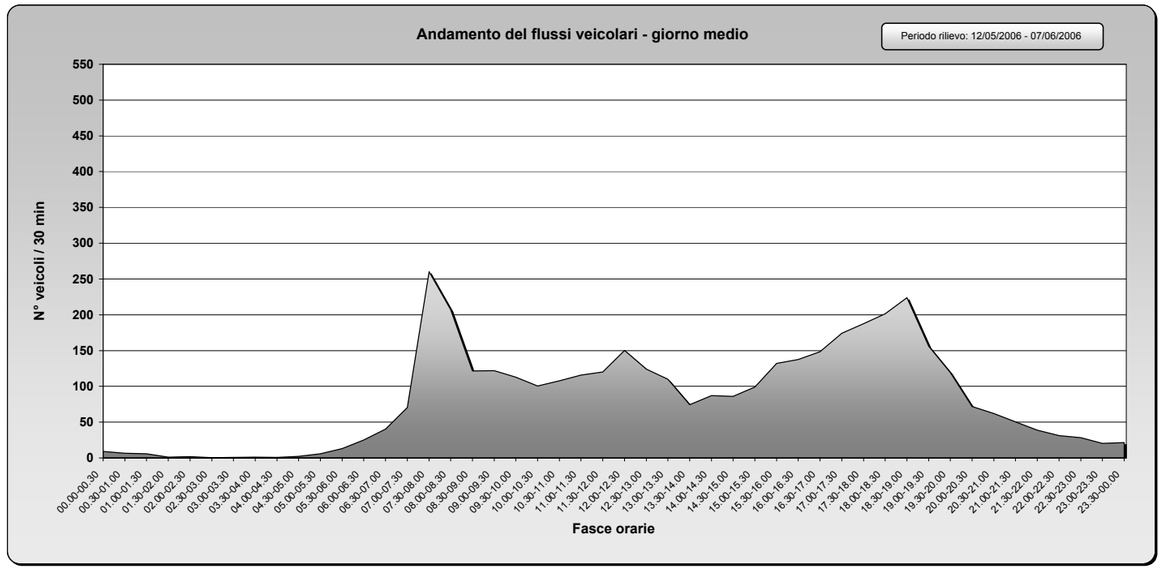

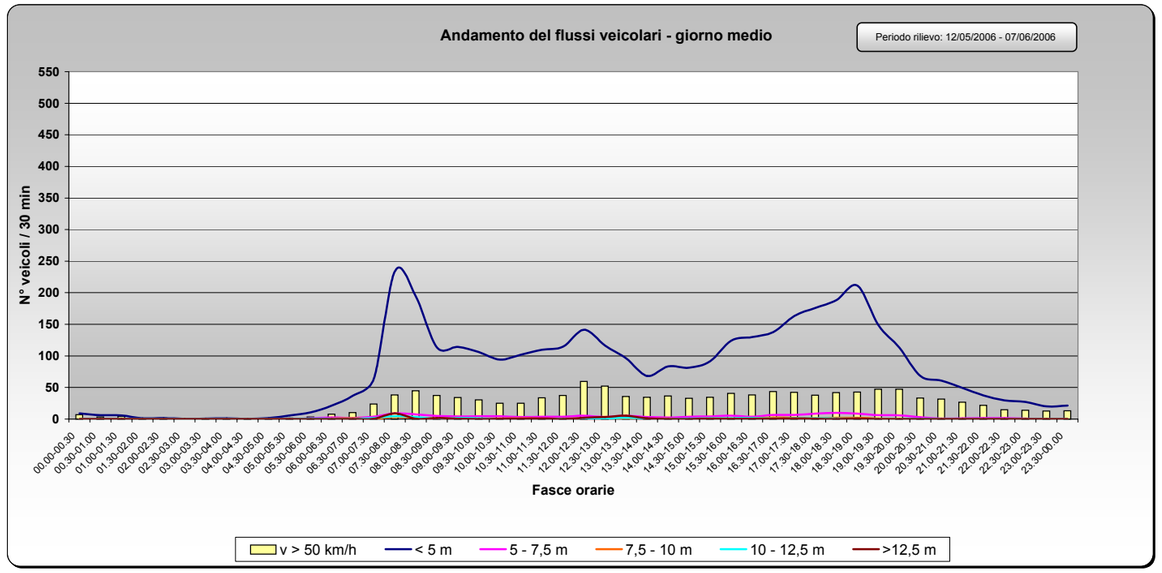

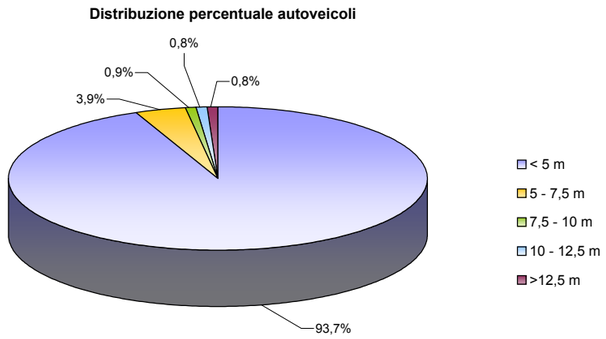

Nota: i valori tabellati riportati nel grafico si riferiscono ai flussi veicolari rilevati ad intervalli di mezzora.

NETMOBILITY

Sezione 9
via Villastorta
dir. Villastorta
Sabato

Sabato						
Fascia oraria	Tipologia di veicoli					Totale veicoli reali
	< 5 m	5 - 7,5 m	7,5 - 10 m	10 - 12,5 m	>12,5 m	
00.00-00.30	24	0	0	0	0	24
00.30-01.00	20	0	0	0	0	20
01.00-01.30	17	0	0	0	0	17
01.30-02.00	10	0	0	0	0	10
02.00-02.30	12	0	0	0	0	12
02.30-03.00	6	0	0	0	0	6
03.00-03.30	9	0	0	0	0	9
03.30-04.00	2	0	0	0	0	2
04.00-04.30	3	0	0	0	0	3
04.30-05.00	3	0	0	0	0	3
05.00-05.30	3	0	0	0	0	3
05.30-06.00	5	1	0	0	0	6
06.00-06.30	19	1	1	0	0	21
06.30-07.00	20	2	0	1	0	23
07.00-07.30	28	5	1	2	0	36
07.30-08.00	138	5	0	1	9	153
08.00-08.30	88	4	1	2	0	95
08.30-09.00	81	2	0	0	0	83
09.00-09.30	114	6	1	1	0	122
09.30-10.00	127	3	2	2	1	135
10.00-10.30	131	4	0	0	0	135
10.30-11.00	144	5	2	0	0	151
11.00-11.30	124	5	0	0	1	130
11.30-12.00	120	4	1	2	0	127
12.00-12.30	148	5	1	2	1	157
12.30-13.00	124	6	1	0	1	132
13.00-13.30	81	1	2	2	4	90
13.30-14.00	73	2	0	0	2	77
14.00-14.30	78	1	2	0	0	81
14.30-15.00	87	1	0	0	0	88
15.00-15.30	100	1	1	0	0	102
15.30-16.00	115	1	0	1	0	117
16.00-16.30	137	4	2	0	0	143
16.30-17.00	165	6	1	1	1	174
17.00-17.30	171	4	1	2	1	179
17.30-18.00	189	11	2	1	1	204
18.00-18.30	226	8	3	2	3	242
18.30-19.00	202	7	1	1	1	212
19.00-19.30	156	6	0	1	0	163
19.30-20.00	126	3	0	0	0	129
20.00-20.30	73	4	0	0	0	77
20.30-21.00	63	1	0	0	0	64
21.00-21.30	52	0	0	0	0	52
21.30-22.00	60	0	1	0	0	61
22.00-22.30	31	1	0	0	0	32
22.30-23.00	39	1	0	0	0	40
23.00-23.30	37	0	0	0	0	37
23.30-00.00	27	0	1	0	0	28
Totale complessivo	**3808**	**121**	**28**	**24**	**26**	**4007**

Distribuzione percentuale autoveicoli

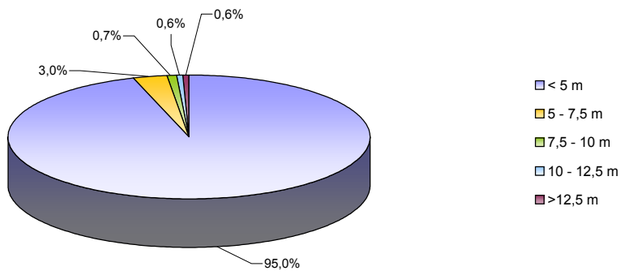

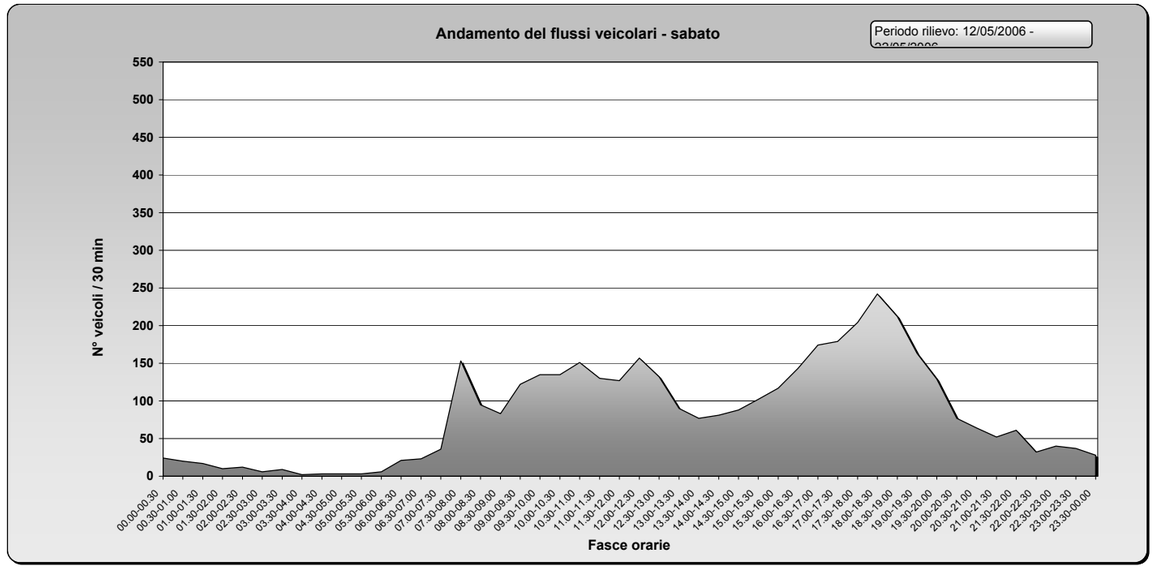

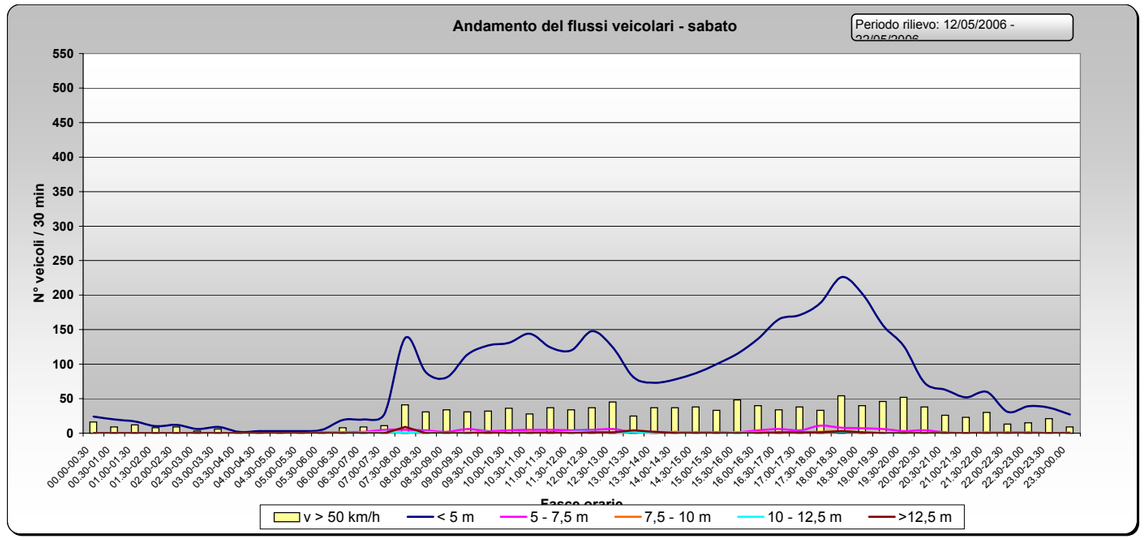

Nota: i valori tabellati riportati nel grafico si riferiscono ai flussi veicolari rilevati ad intervalli di mezzora.

NETMOBILITY

Sezione 9
via Villastorta
dir. Villastorta

Domenica

Domenica						
Fascia oraria	Tipologia di veicoli					Totale veicoli reali
	< 5 m	5 - 7,5 m	7,5 - 10 m	10 - 12,5 m	>12,5 m	
00.00-00.30	27	0	0	0	0	27
00.30-01.00	19	0	0	0	0	19
01.00-01.30	14	0	0	0	0	14
01.30-02.00	19	0	0	0	0	19
02.00-02.30	15	0	1	0	0	16
02.30-03.00	10	1	0	0	0	11
03.00-03.30	17	0	0	0	0	17
03.30-04.00	9	0	0	0	0	9
04.00-04.30	13	0	0	0	0	13
04.30-05.00	13	0	0	0	0	13
05.00-05.30	8	0	0	0	0	8
05.30-06.00	5	0	0	0	0	5
06.00-06.30	7	0	0	0	0	7
06.30-07.00	9	0	0	0	0	9
07.00-07.30	8	0	0	0	0	8
07.30-08.00	14	0	0	0	0	14
08.00-08.30	21	0	0	0	0	21
08.30-09.00	28	0	0	0	0	28
09.00-09.30	30	2	0	0	0	32
09.30-10.00	53	1	0	0	0	54
10.00-10.30	51	0	0	0	0	51
10.30-11.00	61	0	0	0	0	61
11.00-11.30	73	0	0	1	0	74
11.30-12.00	60	0	1	0	0	61
12.00-12.30	73	0	0	0	0	73
12.30-13.00	54	1	0	0	0	55
13.00-13.30	25	2	0	0	0	27
13.30-14.00	28	2	0	0	0	30
14.00-14.30	38	1	0	0	0	39
14.30-15.00	59	0	0	0	0	59
15.00-15.30	58	1	0	0	0	59
15.30-16.00	70	1	1	0	0	72
16.00-16.30	70	0	0	0	0	70
16.30-17.00	52	1	1	0	0	54
17.00-17.30	94	2	0	1	0	97
17.30-18.00	139	2	0	0	0	141
18.00-18.30	155	3	4	9	63	234
18.30-19.00	187	0	0	0	0	187
19.00-19.30	171	3	3	2	6	185
19.30-20.00	127	0	0	0	0	127
20.00-20.30	65	0	0	0	0	65
20.30-21.00	42	1	0	0	0	43
21.00-21.30	45	1	0	0	0	46
21.30-22.00	44	0	0	0	0	44
22.00-22.30	45	0	0	0	0	45
22.30-23.00	26	0	0	0	0	26
23.00-23.30	31	0	0	0	0	31
23.30-00.00	20	0	0	0	0	20
Totale complessivo	**2302**	**25**	**11**	**13**	**69**	**2420**

Distribuzione percentuale autoveicoli

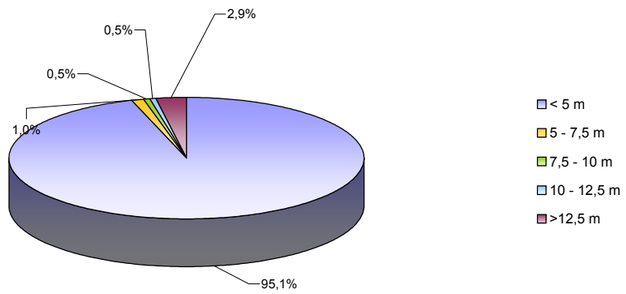

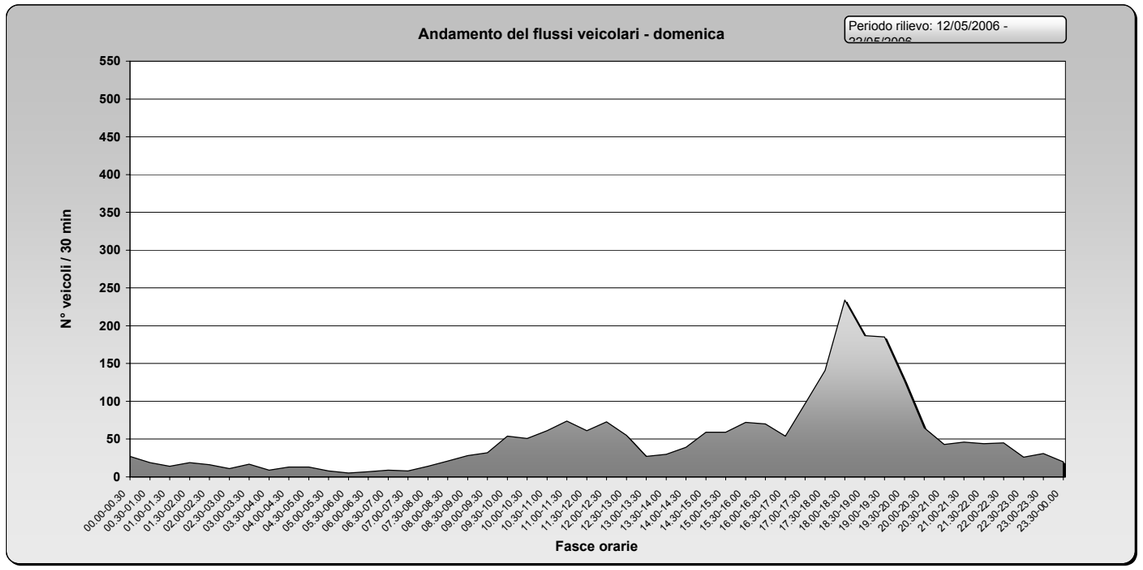

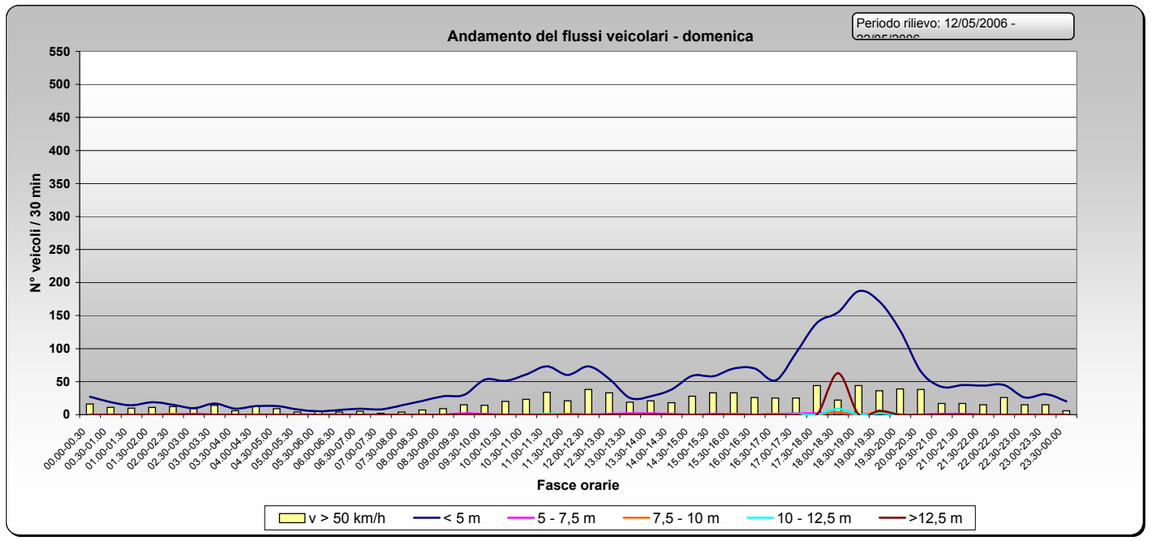

Nota: i valori tabellati riportati nel grafico si riferiscono ai flussi veicolari rilevati ad intervalli di mezzora.

NETMOBILITY

Sezione 9
via Villastorta
dir. Villastorta

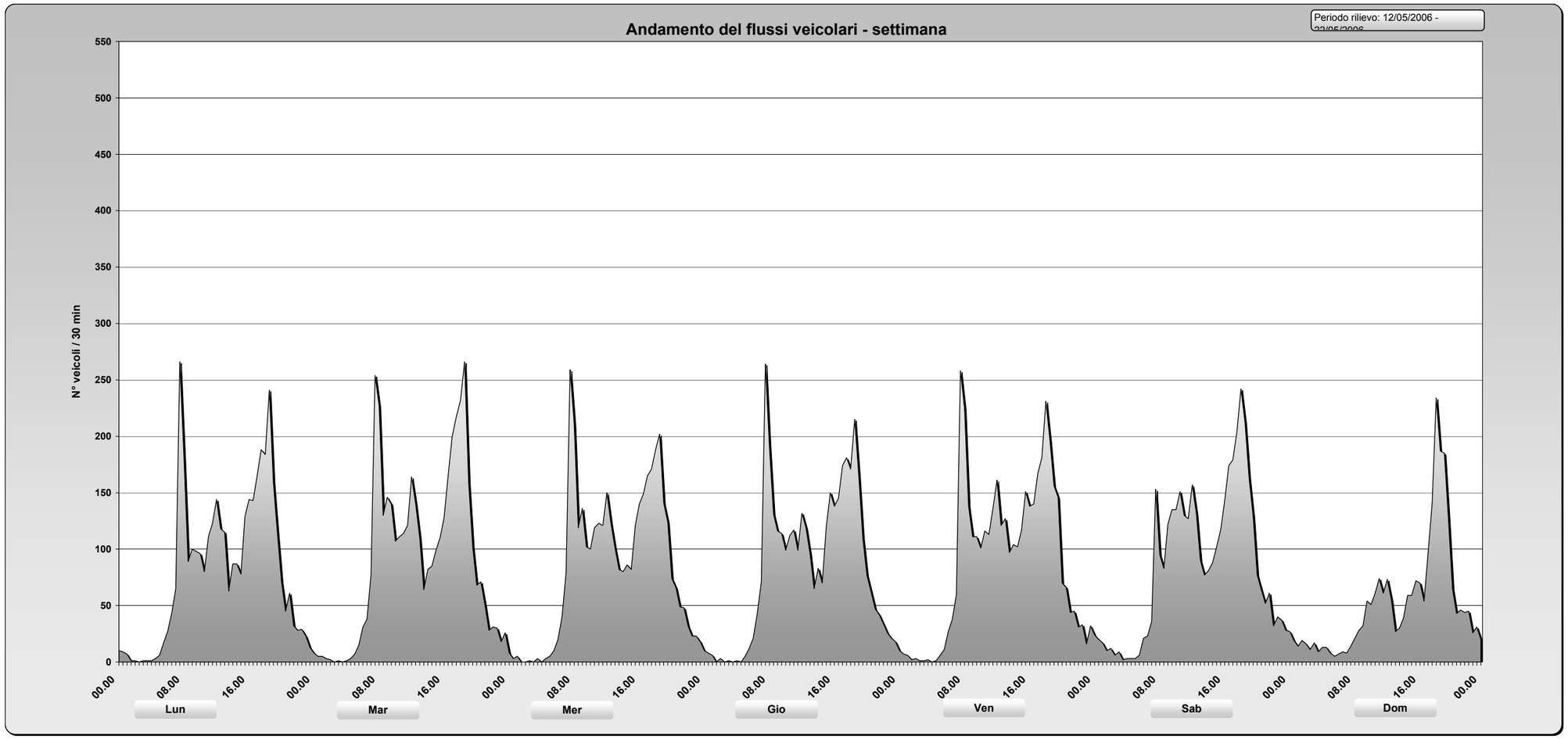

Nota: i valori tabellati riportati nel grafico si riferiscono ai flussi veicolari rilevati ad intervalli di mezzora.

Sezione 10
via Ronchi
dir. via G. Galilei
Giorno feriale medio

Giorno feriale						
Fascia oraria	Tipologia di veicoli					Totale veicoli reali
	< 5 m	5 - 7,5 m	7,5 - 10 m	10 - 12,5 m	>12,5 m	
00.00-00.30	3	2	0	0	0	4
00.30-01.00	2	0	0	0	0	3
01.00-01.30	1	0	0	0	0	1
01.30-02.00	1	0	0	0	0	1
02.00-02.30	1	0	0	0	0	2
02.30-03.00	1	0	0	0	0	1
03.00-03.30	0	0	0	0	0	0
03.30-04.00	0	0	0	0	0	0
04.00-04.30	1	0	0	0	0	1
04.30-05.00	0	0	0	0	0	0
05.00-05.30	3	0	0	0	0	3
05.30-06.00	2	0	0	0	0	3
06.00-06.30	3	0	0	0	0	4
06.30-07.00	6	2	0	0	0	9
07.00-07.30	20	2	0	1	0	22
07.30-08.00	59	5	1	1	0	66
08.00-08.30	45	3	0	1	0	50
08.30-09.00	32	3	1	1	0	37
09.00-09.30	40	4	0	1	0	45
09.30-10.00	36	3	0	1	0	39
10.00-10.30	28	3	0	1	0	32
10.30-11.00	32	2	1	1	0	35
11.00-11.30	26	2	1	1	0	29
11.30-12.00	25	2	0	1	0	28
12.00-12.30	33	2	1	0	0	36
12.30-13.00	20	0	0	0	0	20
13.00-13.30	27	2	0	0	0	30
13.30-14.00	18	2	1	0	0	21
14.00-14.30	24	2	0	1	0	26
14.30-15.00	26	2	0	0	0	28
15.00-15.30	21	2	0	1	0	24
15.30-16.00	35	3	0	0	0	39
16.00-16.30	32	2	1	1	0	36
16.30-17.00	36	4	0	0	0	41
17.00-17.30	36	4	1	0	0	41
17.30-18.00	44	5	0	0	0	50
18.00-18.30	47	5	1	0	0	53
18.30-19.00	46	5	1	0	0	51
19.00-19.30	43	3	1	0	0	46
19.30-20.00	36	3	0	0	0	39
20.00-20.30	27	4	0	0	0	31
20.30-21.00	24	3	0	0	0	27
21.00-21.30	21	2	0	0	0	23
21.30-22.00	14	1	0	0	0	14
22.00-22.30	10	0	0	0	0	10
22.30-23.00	8	1	0	0	0	9
23.00-23.30	8	1	0	0	0	9
23.30-00.00	6	1	0	0	0	6
Totale complessivo	**1007**	**92**	**13**	**13**	**2**	**1126**

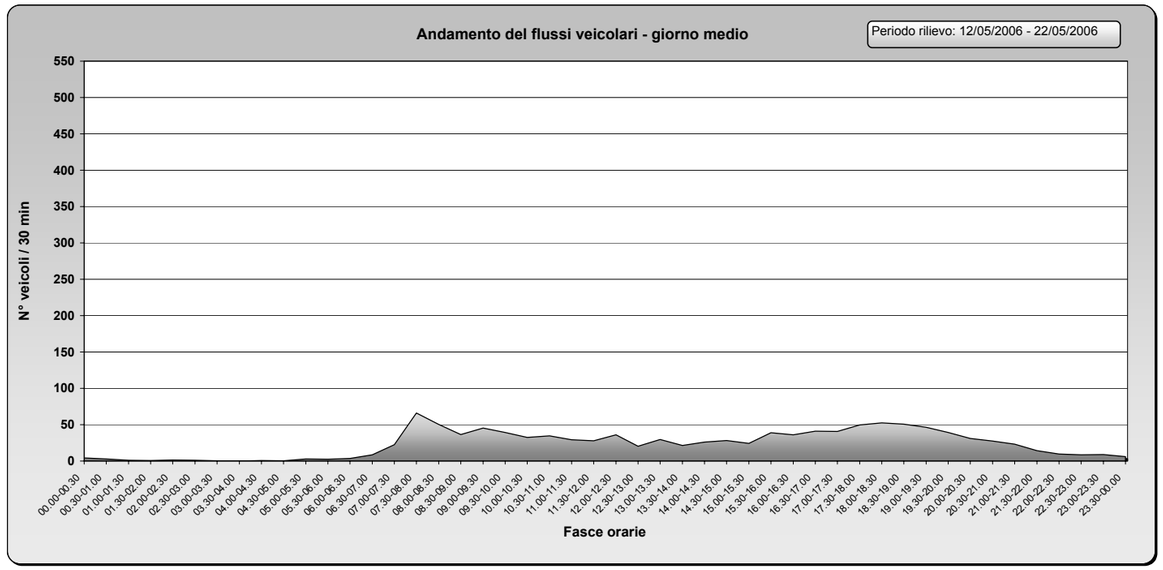

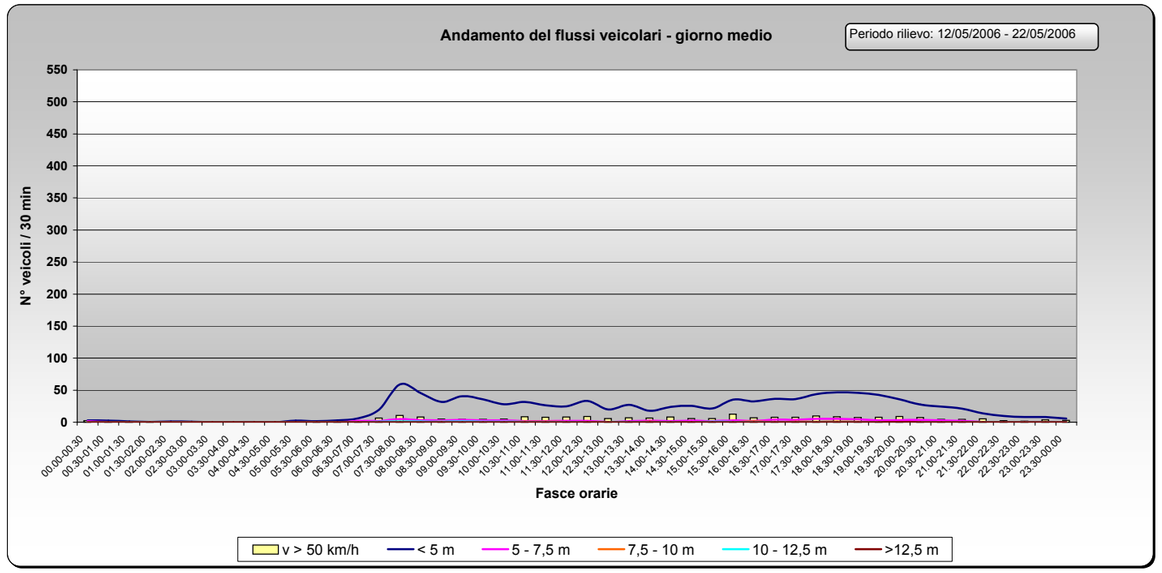

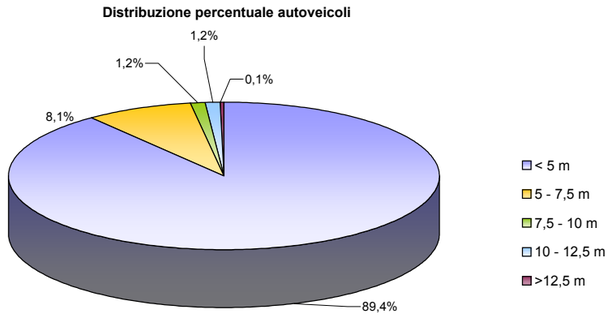

Nota: i valori tabellati riportati nel grafico si riferiscono ai flussi veicolari rilevati ad intervalli di mezzora.

NETMOBILITY

Sezione 10
via Ronchi
dir. via G. Galilei
Sabato

Sabato						
Fascia oraria	Tipologia di veicoli					Totale veicoli reali
	< 5 m	5 - 7,5 m	7,5 - 10 m	10 - 12,5 m	>12,5 m	
00.00-00.30	2	0	0	0	0	2
00.30-01.00	4	0	0	0	0	4
01.00-01.30	2	1	0	0	0	3
01.30-02.00	2	0	0	0	0	2
02.00-02.30	1	0	0	0	0	1
02.30-03.00	1	0	0	0	0	1
03.00-03.30	1	0	0	0	0	1
03.30-04.00	2	0	0	0	0	2
04.00-04.30	0	0	0	0	0	0
04.30-05.00	1	0	0	0	0	1
05.00-05.30	2	1	0	0	0	3
05.30-06.00	1	0	0	0	0	1
06.00-06.30	1	0	0	0	0	1
06.30-07.00	5	2	0	0	0	7
07.00-07.30	10	4	0	0	0	14
07.30-08.00	39	3	0	1	0	43
08.00-08.30	30	3	0	0	0	33
08.30-09.00	27	7	1	0	0	35
09.00-09.30	32	3	1	0	0	36
09.30-10.00	45	4	1	0	0	50
10.00-10.30	37	6	1	0	0	44
10.30-11.00	38	3	1	0	0	42
11.00-11.30	35	4	0	3	0	42
11.30-12.00	34	4	0	0	0	38
12.00-12.30	45	5	0	0	0	50
12.30-13.00	31	2	0	0	0	33
13.00-13.30	20	1	1	1	0	23
13.30-14.00	18	0	0	0	0	18
14.00-14.30	17	4	1	0	0	22
14.30-15.00	37	3	0	1	0	41
15.00-15.30	36	5	0	0	0	41
15.30-16.00	42	6	1	0	0	49
16.00-16.30	41	3	0	0	0	44
16.30-17.00	48	3	0	0	0	51
17.00-17.30	45	4	0	1	0	50
17.30-18.00	49	7	0	0	0	56
18.00-18.30	46	3	0	0	0	49
18.30-19.00	37	4	0	0	0	41
19.00-19.30	43	1	0	0	0	44
19.30-20.00	39	0	0	0	0	39
20.00-20.30	21	1	0	0	0	22
20.30-21.00	23	1	0	0	0	24
21.00-21.30	28	6	0	0	0	34
21.30-22.00	31	1	0	0	0	32
22.00-22.30	20	6	0	0	0	26
22.30-23.00	26	4	0	0	0	30
23.00-23.30	18	4	0	0	0	22
23.30-00.00	9	1	0	0	0	10
Totale complessivo	**1122**	**120**	**8**	**7**	**0**	**1257**

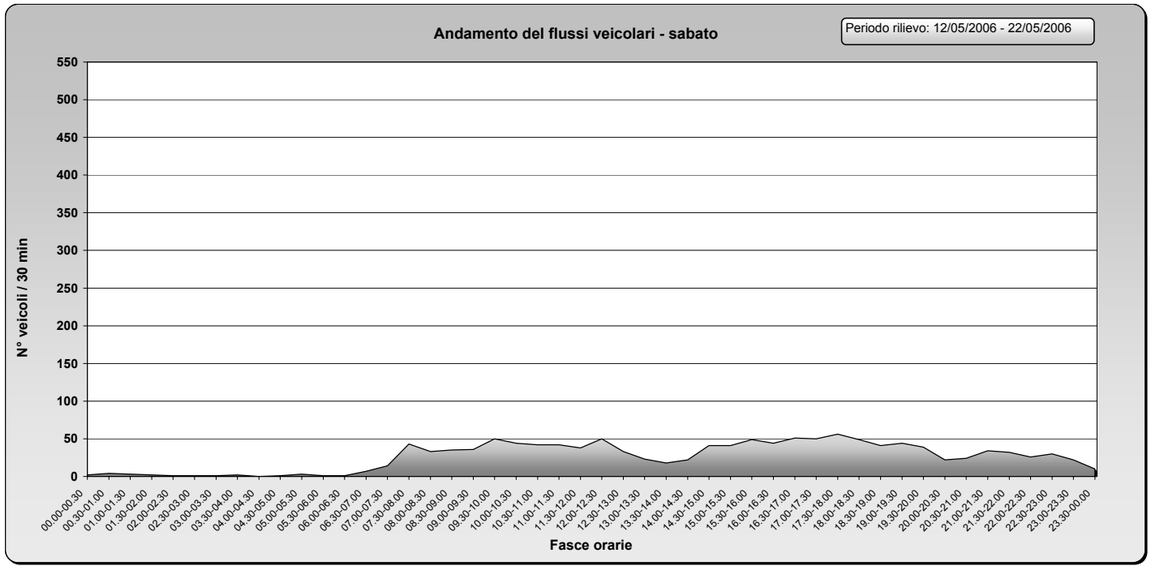

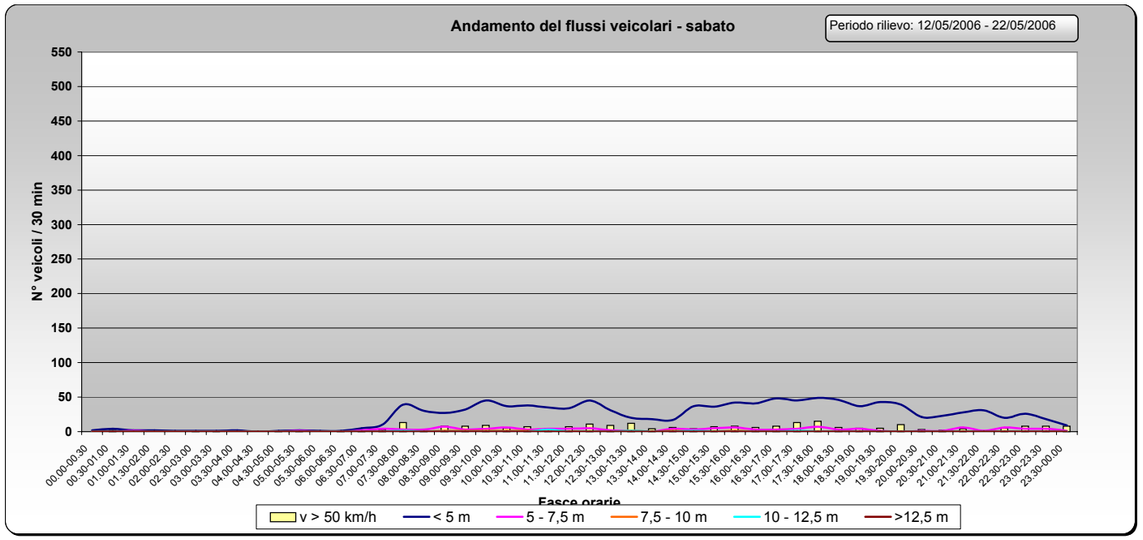

Distribuzione percentuale autoveicoli

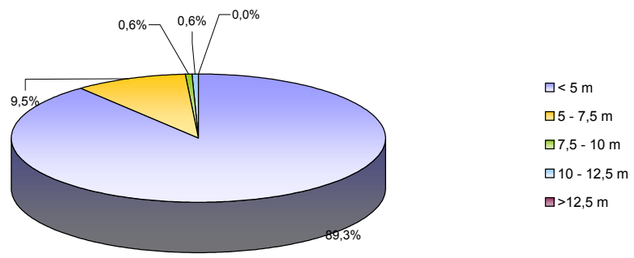

Nota: i valori tabellati riportati nel grafico si riferiscono ai flussi veicolari rilevati ad intervalli di mezzora.

NETMOBILITY

Sezione 10
via Ronchi
dir. via G. Galilei

Domenica

Domenica						
Fascia oraria	Tipologia di veicoli					Totale veicoli reali
	< 5 m	5 - 7,5 m	7,5 - 10 m	10 - 12,5 m	>12,5 m	
00.00-00.30	8	2	0	0	0	10
00.30-01.00	6	1	0	0	0	7
01.00-01.30	5	1	0	0	0	6
01.30-02.00	2	0	0	0	0	2
02.00-02.30	3	0	0	0	0	3
02.30-03.00	3	0	0	0	0	3
03.00-03.30	2	0	0	0	0	2
03.30-04.00	1	0	0	0	0	1
04.00-04.30	2	0	0	0	0	2
04.30-05.00	2	0	0	0	0	2
05.00-05.30	2	0	0	0	0	2
05.30-06.00	2	0	0	0	0	2
06.00-06.30	1	0	0	0	0	1
06.30-07.00	2	0	1	0	0	3
07.00-07.30	4	0	0	0	0	4
07.30-08.00	4	3	0	0	0	7
08.00-08.30	6	1	0	0	0	7
08.30-09.00	11	1	0	0	0	12
09.00-09.30	26	1	0	0	0	27
09.30-10.00	35	6	1	0	0	42
10.00-10.30	27	1	0	0	0	28
10.30-11.00	22	3	0	0	0	25
11.00-11.30	23	3	0	0	0	26
11.30-12.00	23	5	0	0	0	28
12.00-12.30	60	7	0	0	0	67
12.30-13.00	18	2	0	0	0	20
13.00-13.30	8	3	1	0	0	12
13.30-14.00	17	1	0	0	0	18
14.00-14.30	15	1	0	0	0	16
14.30-15.00	17	0	0	0	0	17
15.00-15.30	15	3	0	0	0	18
15.30-16.00	29	4	0	0	0	33
16.00-16.30	25	4	0	0	0	29
16.30-17.00	31	0	0	0	0	31
17.00-17.30	16	6	0	0	0	22
17.30-18.00	33	5	0	0	0	38
18.00-18.30	40	0	0	0	0	40
18.30-19.00	34	0	0	0	0	34
19.00-19.30	20	2	0	0	0	22
19.30-20.00	32	2	0	0	0	34
20.00-20.30	18	2	0	0	0	20
20.30-21.00	24	0	1	0	0	25
21.00-21.30	37	4	0	0	0	41
21.30-22.00	14	1	0	0	0	15
22.00-22.30	17	2	0	0	0	19
22.30-23.00	18	2	0	0	0	20
23.00-23.30	11	1	0	0	0	12
23.30-00.00	8	0	0	0	0	8
Totale complessivo	**779**	**80**	**4**	**0**	**0**	**863**

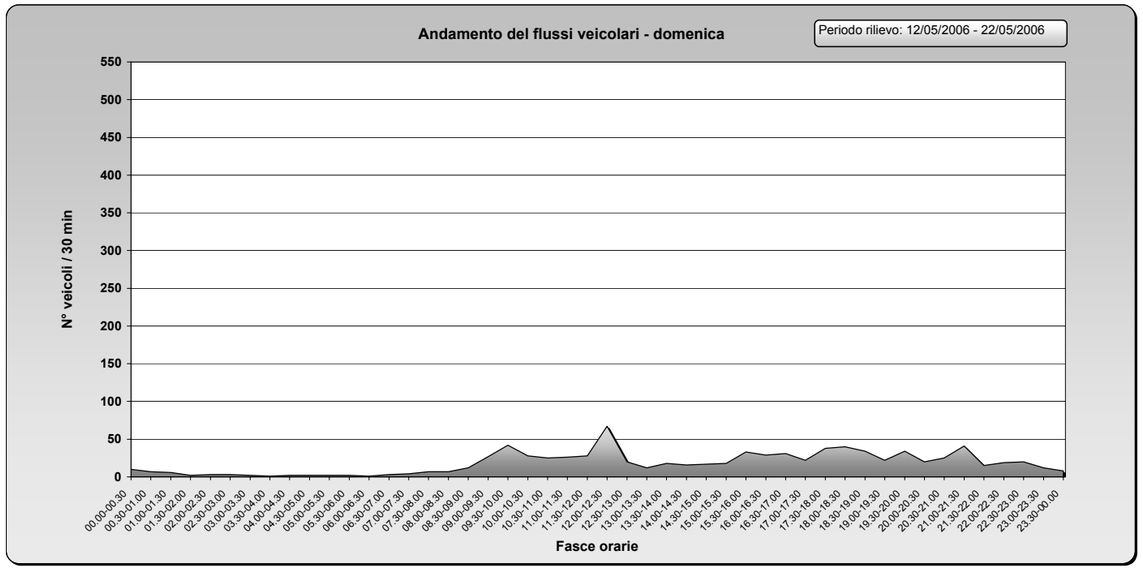

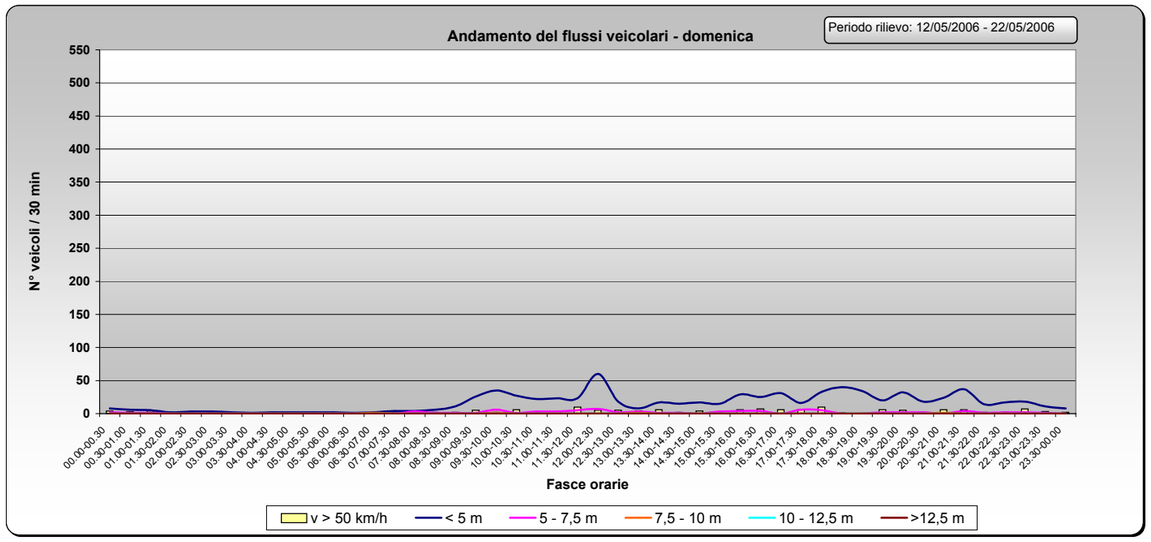

Distribuzione percentuale autoveicoli

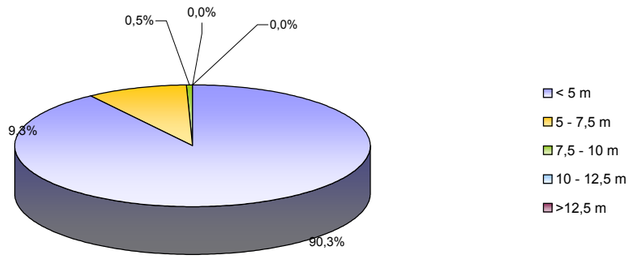

Nota: i valori tabellati riportati nel grafico si riferiscono ai flussi veicolari rilevati ad intervalli di mezzora.

NETMOBILITY

Sezione 10
via Ronchi
dir. via G. Galilei

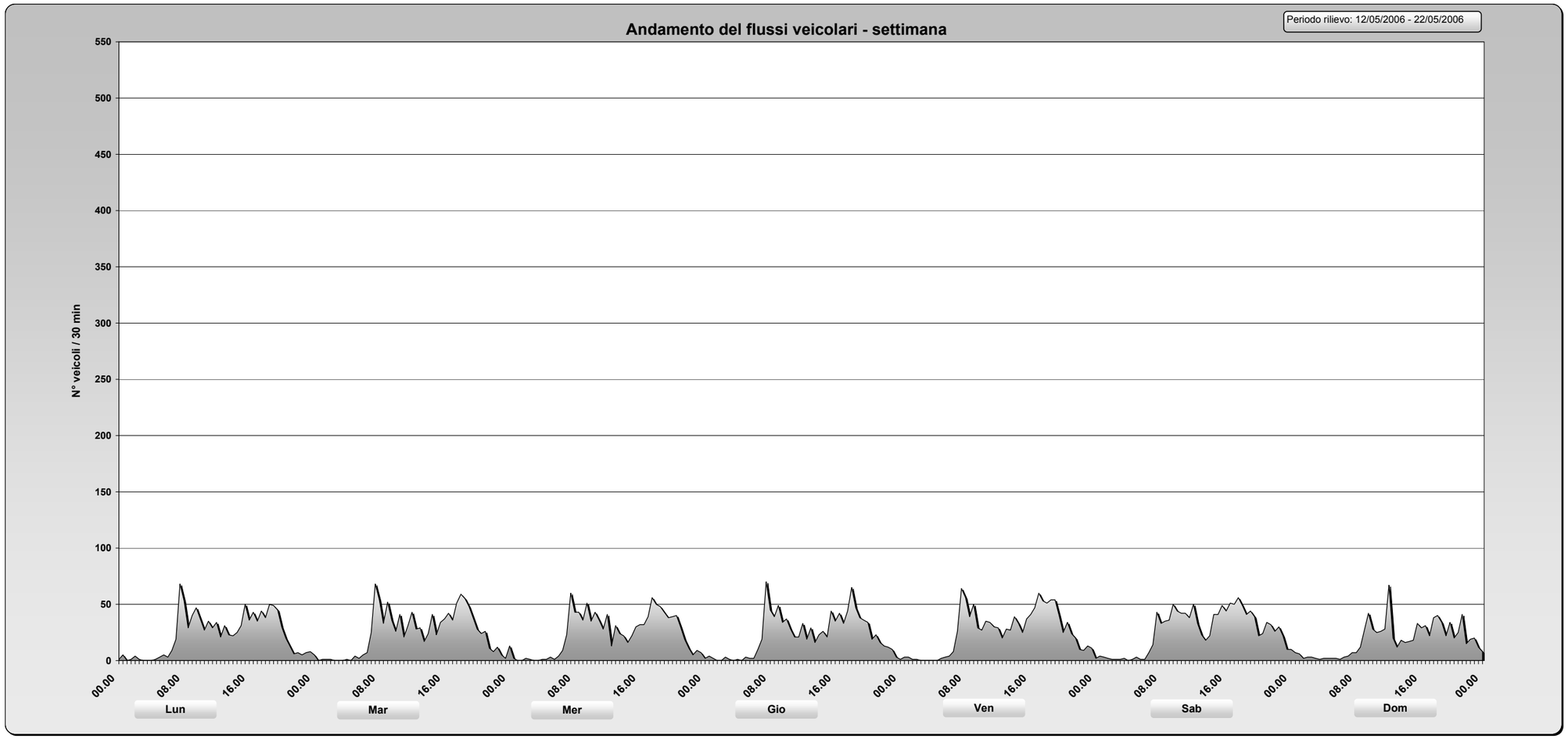

Nota: i valori tabellati riportati nel grafico si riferiscono ai flussi veicolari rilevati ad intervalli di mezzora.

NETMOBILITY

Sezione 10
via Ronchi
dir. passaggio a livello
Giorno feriale medio

Giorno feriale						
Fascia oraria	Tipologia di veicoli					Totale veicoli reali
	< 5 m	5 - 7,5 m	7,5 - 10 m	10 - 12,5 m	>12,5 m	
00.00-00.30	4	1	0	0	0	5
00.30-01.00	2	1	0	0	0	2
01.00-01.30	2	1	0	0	0	3
01.30-02.00	1	1	0	0	0	2
02.00-02.30	1	1	0	0	0	1
02.30-03.00	0	1	0	0	0	1
03.00-03.30	0	0	0	0	0	1
03.30-04.00	0	0	0	0	0	0
04.00-04.30	0	0	0	0	0	0
04.30-05.00	0	0	0	0	0	0
05.00-05.30	0	0	0	0	0	0
05.30-06.00	0	0	0	0	0	0
06.00-06.30	2	2	0	0	0	4
06.30-07.00	3	1	1	0	0	6
07.00-07.30	3	3	0	0	0	6
07.30-08.00	12	9	1	0	0	22
08.00-08.30	20	13	1	1	1	35
08.30-09.00	11	5	0	0	0	17
09.00-09.30	17	6	1	1	0	24
09.30-10.00	21	8	1	1	0	30
10.00-10.30	20	7	1	1	0	30
10.30-11.00	22	9	0	1	0	33
11.00-11.30	24	7	1	1	0	33
11.30-12.00	24	11	0	0	0	36
12.00-12.30	33	11	1	0	0	45
12.30-13.00	35	8	1	0	0	43
13.00-13.30	29	8	1	1	0	40
13.30-14.00	18	8	1	0	0	28
14.00-14.30	15	5	0	0	0	20
14.30-15.00	25	8	1	0	0	34
15.00-15.30	18	5	1	0	0	24
15.30-16.00	21	11	1	1	0	33
16.00-16.30	28	10	1	1	0	40
16.30-17.00	35	10	1	1	0	47
17.00-17.30	30	13	1	1	0	45
17.30-18.00	37	16	1	0	0	54
18.00-18.30	36	27	1	0	0	63
18.30-19.00	48	23	1	0	0	72
19.00-19.30	45	23	1	0	0	68
19.30-20.00	32	16	2	0	0	50
20.00-20.30	19	12	0	0	0	31
20.30-21.00	18	11	0	0	0	30
21.00-21.30	14	8	0	0	0	22
21.30-22.00	7	5	1	0	0	13
22.00-22.30	6	4	0	0	0	11
22.30-23.00	6	7	0	0	0	13
23.00-23.30	7	5	0	0	0	12
23.30-00.00	4	4	0	0	0	8
Totale complessivo	**757**	**345**	**22**	**13**	**2**	**1138**

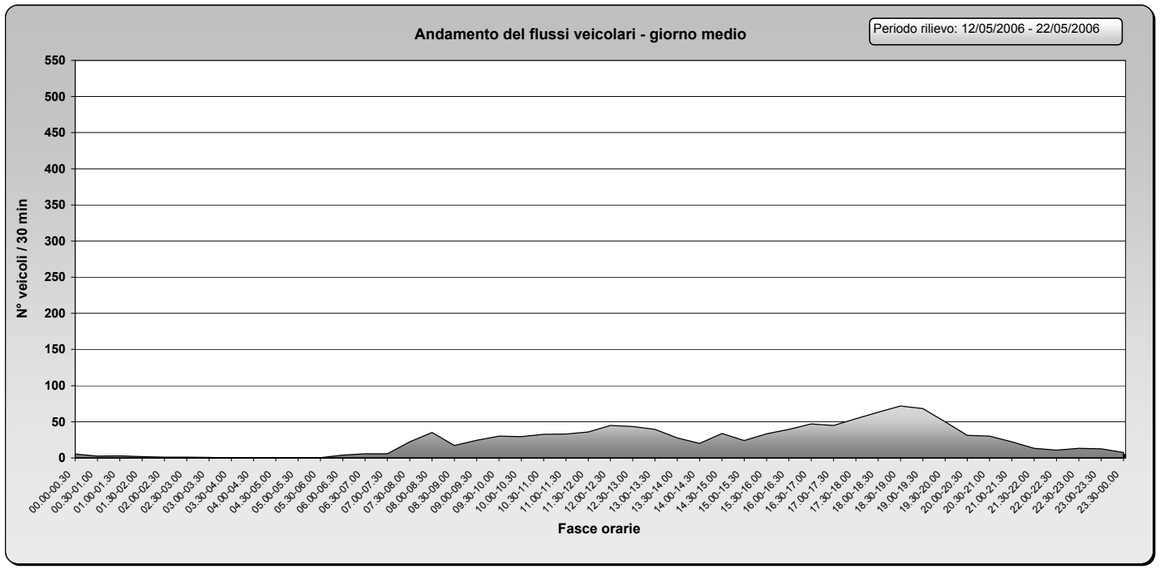

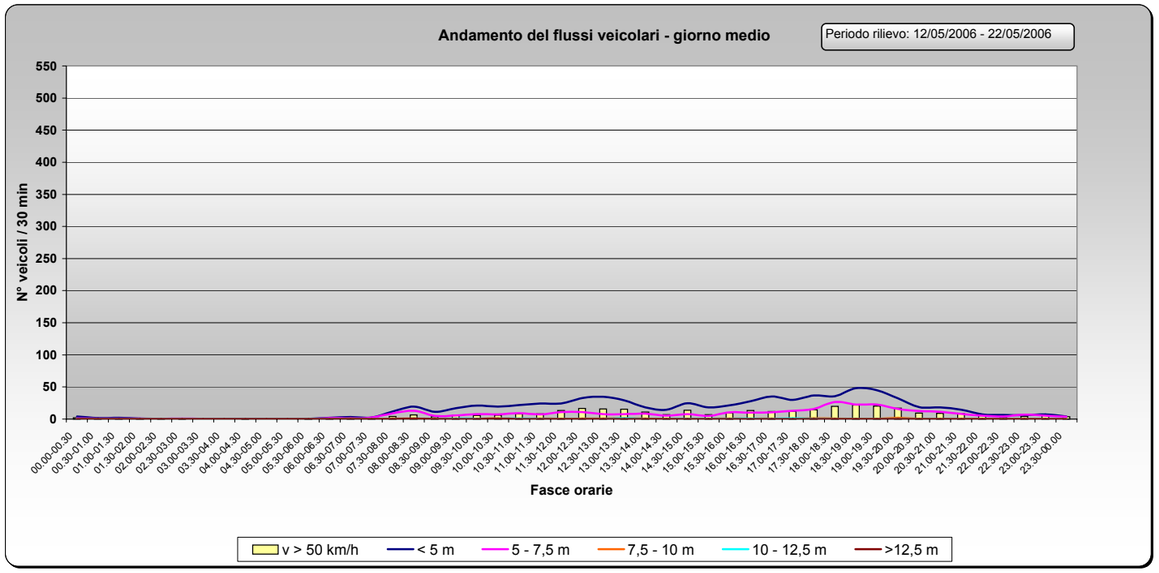

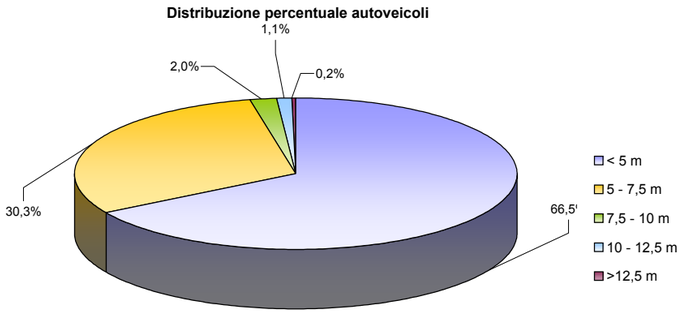

Nota: i valori tabellati riportati nel grafico si riferiscono ai flussi veicolari rilevati ad intervalli di mezzora.

NETMOBILITY

Sezione 10
via Ronchi
dir. passaggio a livello
Sabato

Sabato						
Fascia oraria	Tipologia di veicoli					Totale veicoli reali
	< 5 m	5 - 7,5 m	7,5 - 10 m	10 - 12,5 m	>12,5 m	
00.00-00.30	5	2	0	0	0	7
00.30-01.00	4	9	0	0	0	13
01.00-01.30	3	2	0	0	0	5
01.30-02.00	3	1	0	0	0	4
02.00-02.30	4	2	0	0	0	6
02.30-03.00	3	2	0	0	0	5
03.00-03.30	2	1	0	0	0	3
03.30-04.00	1	1	0	0	0	2
04.00-04.30	1	0	0	0	0	1
04.30-05.00	1	1	0	0	0	2
05.00-05.30	0	0	0	0	0	0
05.30-06.00	0	0	0	0	0	0
06.00-06.30	0	0	0	1	0	1
06.30-07.00	2	1	0	0	0	3
07.00-07.30	4	1	0	0	0	5
07.30-08.00	10	4	0	0	0	14
08.00-08.30	15	6	0	0	0	21
08.30-09.00	13	5	0	0	0	18
09.00-09.30	17	9	0	0	0	26
09.30-10.00	33	4	2	2	0	41
10.00-10.30	22	12	0	0	0	34
10.30-11.00	48	10	1	2	0	61
11.00-11.30	21	17	3	1	0	42
11.30-12.00	37	12	1	1	0	51
12.00-12.30	35	21	0	0	0	56
12.30-13.00	45	18	2	1	0	66
13.00-13.30	38	9	0	2	0	49
13.30-14.00	15	7	0	0	0	22
14.00-14.30	43	10	0	0	0	53
14.30-15.00	30	11	0	0	0	41
15.00-15.30	21	9	0	0	0	30
15.30-16.00	31	13	0	0	0	44
16.00-16.30	35	11	0	0	1	47
16.30-17.00	32	15	0	0	0	47
17.00-17.30	25	14	2	1	0	42
17.30-18.00	37	22	1	0	0	60
18.00-18.30	45	17	1	0	0	63
18.30-19.00	44	23	0	0	0	67
19.00-19.30	47	25	3	0	0	75
19.30-20.00	47	23	1	0	0	71
20.00-20.30	22	23	0	0	1	46
20.30-21.00	14	18	0	0	0	32
21.00-21.30	19	11	0	0	0	30
21.30-22.00	3	10	0	0	0	13
22.00-22.30	8	8	1	0	0	17
22.30-23.00	6	7	0	0	0	13
23.00-23.30	4	9	0	0	0	13
23.30-00.00	7	6	0	0	0	13
Totale complessivo	**902**	**442**	**18**	**11**	**2**	**1375**

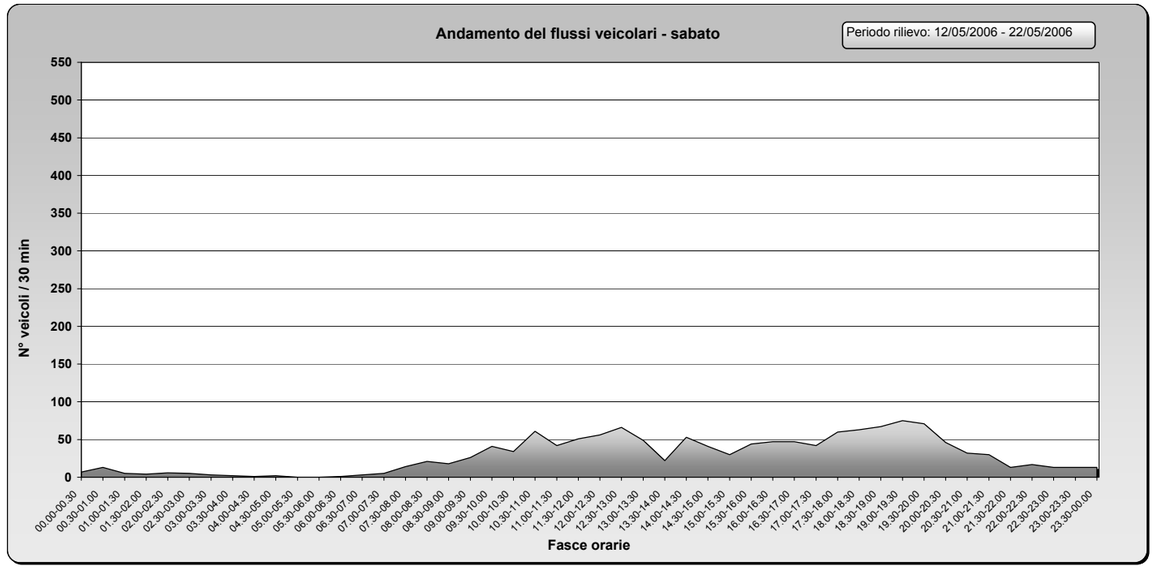

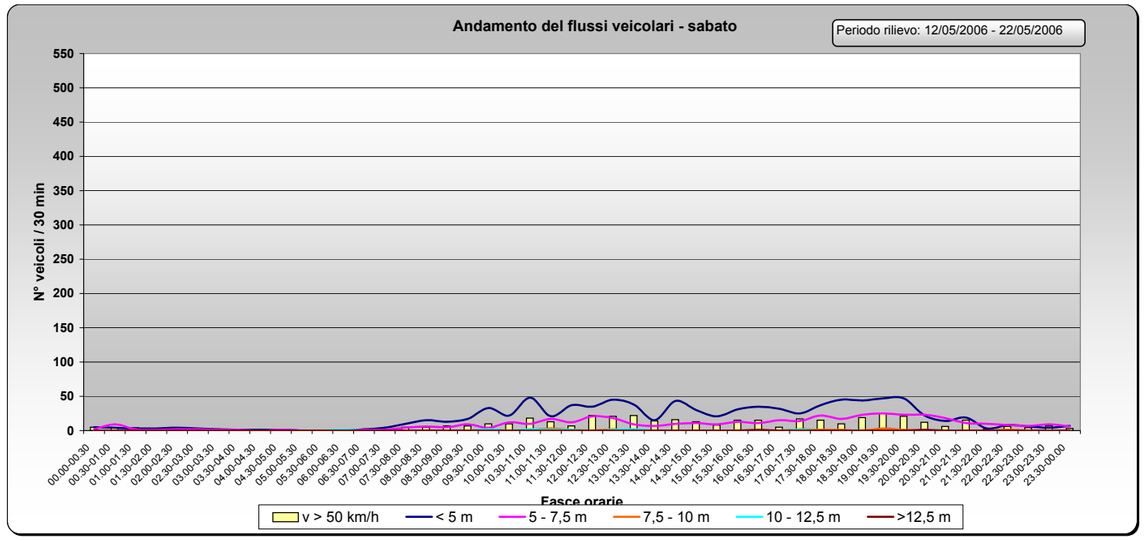

Distribuzione percentuale autoveicoli

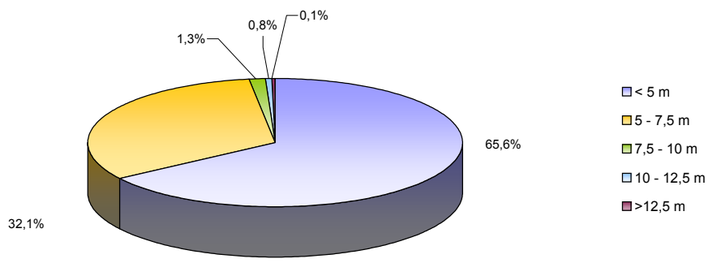

Nota: i valori tabellati riportati nel grafico si riferiscono ai flussi veicolari rilevati ad intervalli di mezzora.

NETMOBILITY

Sezione 10
via Ronchi
dir. passaggio a livello

Domenica

Domenica						
Fascia oraria	Tipologia di veicoli					Totale veicoli reali
	< 5 m	5 - 7,5 m	7,5 - 10 m	10 - 12,5 m	>12,5 m	
00.00-00.30	7	7	0	0	0	14
00.30-01.00	9	8	0	0	0	17
01.00-01.30	5	1	0	0	0	6
01.30-02.00	5	1	0	0	0	6
02.00-02.30	2	0	0	0	0	2
02.30-03.00	5	0	0	0	0	5
03.00-03.30	3	1	0	0	0	4
03.30-04.00	2	1	0	0	0	3
04.00-04.30	4	1	0	0	0	5
04.30-05.00	1	3	0	0	0	4
05.00-05.30	2	0	0	0	0	2
05.30-06.00	0	1	0	0	0	1
06.00-06.30	1	0	0	0	0	1
06.30-07.00	3	0	0	0	0	3
07.00-07.30	2	2	1	0	0	5
07.30-08.00	1	0	0	0	0	1
08.00-08.30	12	5	0	0	0	17
08.30-09.00	7	6	0	0	0	13
09.00-09.30	8	3	0	0	0	11
09.30-10.00	12	11	0	0	0	23
10.00-10.30	10	15	0	0	0	25
10.30-11.00	43	17	0	0	0	60
11.00-11.30	29	13	0	0	0	42
11.30-12.00	14	15	0	0	0	29
12.00-12.30	27	12	0	0	0	39
12.30-13.00	16	9	0	0	0	25
13.00-13.30	8	6	2	0	0	16
13.30-14.00	5	6	0	0	0	11
14.00-14.30	13	4	2	0	0	19
14.30-15.00	22	3	0	0	0	25
15.00-15.30	16	2	0	0	0	18
15.30-16.00	14	11	0	0	0	25
16.00-16.30	18	6	0	0	0	24
16.30-17.00	13	8	0	1	0	22
17.00-17.30	14	9	0	0	0	23
17.30-18.00	31	13	1	0	0	45
18.00-18.30	50	11	0	0	0	61
18.30-19.00	65	0	0	0	0	65
19.00-19.30	57	3	0	0	0	60
19.30-20.00	51	7	1	0	0	59
20.00-20.30	28	4	0	0	0	32
20.30-21.00	16	9	0	0	0	25
21.00-21.30	17	10	0	0	0	27
21.30-22.00	5	4	0	0	0	9
22.00-22.30	15	4	0	0	0	19
22.30-23.00	6	3	0	0	0	9
23.00-23.30	9	2	0	0	0	11
23.30-00.00	8	3	0	0	0	11
Totale complessivo	**711**	**260**	**7**	**1**	**0**	**979**

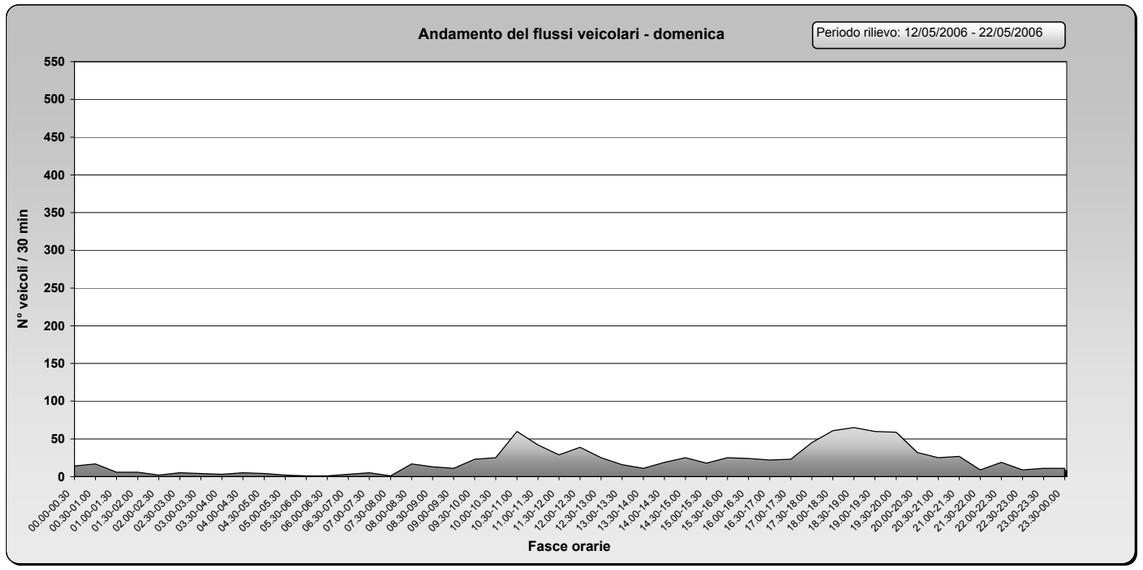

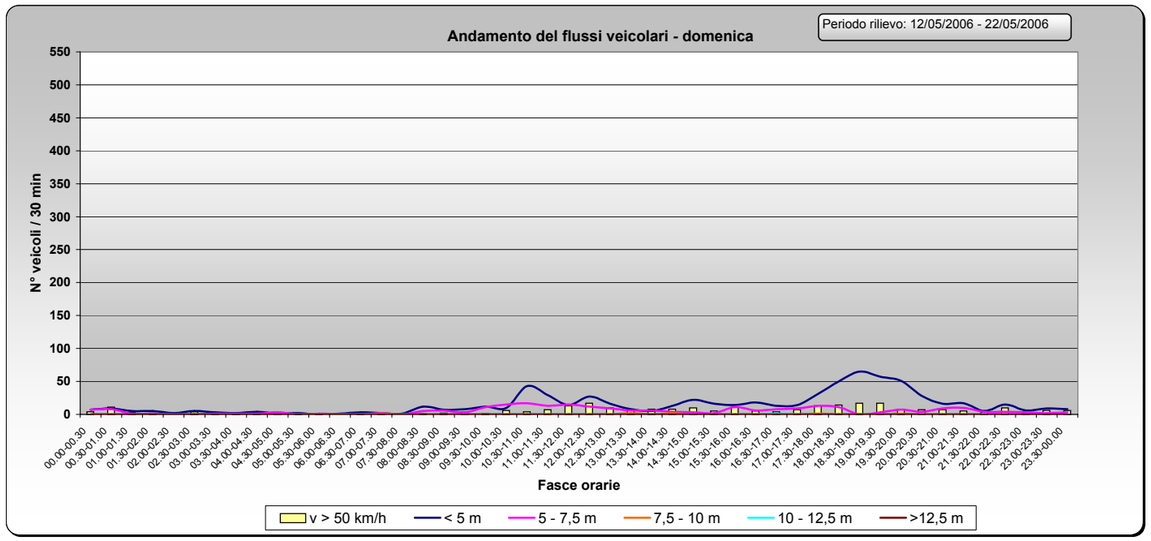

Distribuzione percentuale autoveicoli

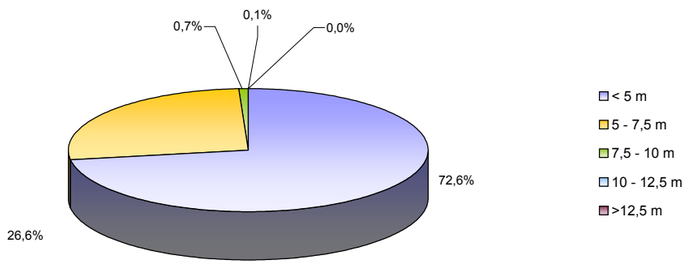

Nota: i valori tabellati riportati nel grafico si riferiscono ai flussi veicolari rilevati ad intervalli di mezzora.

NETMOBILITY

Sezione 10
via Ronchi
dir. passaggio a livello

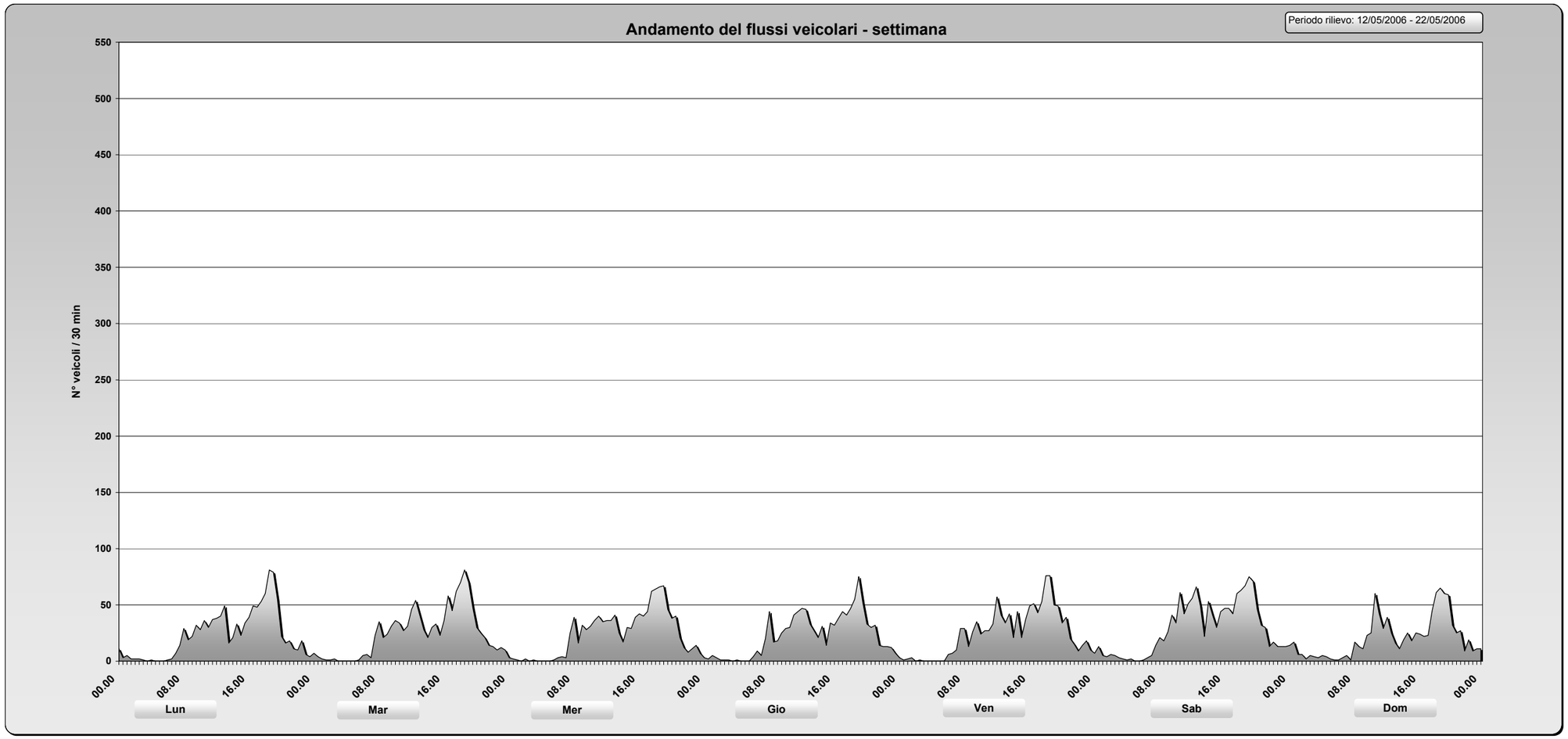

Nota: i valori tabellati riportati nel grafico si riferiscono ai flussi veicolari rilevati ad intervalli di mezzora.

NETMOBILITY

Sezione 11
via Aldo Moro
dir. fine strada
Giorno feriale medio

Giorno feriale						
Fascia oraria	Tipologia di veicoli					Totale veicoli reali
	< 5 m	5 - 7,5 m	7,5 - 10 m	10 - 12,5 m	>12,5 m	
00.00-00.30	9	0	0	0	0	10
00.30-01.00	5	0	0	0	0	5
01.00-01.30	3	0	0	0	0	3
01.30-02.00	3	0	0	0	0	3
02.00-02.30	2	0	0	0	0	2
02.30-03.00	1	0	0	0	0	1
03.00-03.30	3	0	0	0	0	3
03.30-04.00	1	0	0	0	0	1
04.00-04.30	0	0	0	0	0	0
04.30-05.00	1	0	0	0	0	1
05.00-05.30	2	0	0	0	0	2
05.30-06.00	1	0	0	0	0	1
06.00-06.30	5	1	0	0	0	6
06.30-07.00	2	0	0	0	0	3
07.00-07.30	10	0	0	0	0	11
07.30-08.00	8	0	1	0	0	10
08.00-08.30	18	1	1	0	0	20
08.30-09.00	16	0	0	0	0	17
09.00-09.30	21	1	0	0	0	22
09.30-10.00	22	0	1	0	0	23
10.00-10.30	25	1	0	0	0	26
10.30-11.00	23	0	1	0	0	24
11.00-11.30	26	0	0	0	0	27
11.30-12.00	31	1	0	0	0	32
12.00-12.30	55	1	0	0	0	56
12.30-13.00	42	1	0	0	0	43
13.00-13.30	37	1	0	0	0	38
13.30-14.00	22	0	0	0	0	23
14.00-14.30	20	1	0	0	0	21
14.30-15.00	21	1	0	0	0	21
15.00-15.30	24	0	0	0	0	24
15.30-16.00	29	0	0	0	0	30
16.00-16.30	34	1	0	0	0	35
16.30-17.00	28	1	0	1	0	30
17.00-17.30	47	1	0	0	0	49
17.30-18.00	43	1	0	0	0	44
18.00-18.30	44	2	0	0	0	46
18.30-19.00	55	2	0	0	0	57
19.00-19.30	54	1	0	0	0	56
19.30-20.00	46	1	0	0	0	47
20.00-20.30	34	1	0	0	0	35
20.30-21.00	30	0	0	0	0	31
21.00-21.30	30	0	0	0	0	30
21.30-22.00	20	0	0	0	0	20
22.00-22.30	18	0	0	0	0	18
22.30-23.00	16	0	0	0	0	16
23.00-23.30	11	0	0	0	0	11
23.30-00.00	12	0	0	0	0	12
Totale complessivo	**1011**	**23**	**6**	**3**	**1**	**1044**

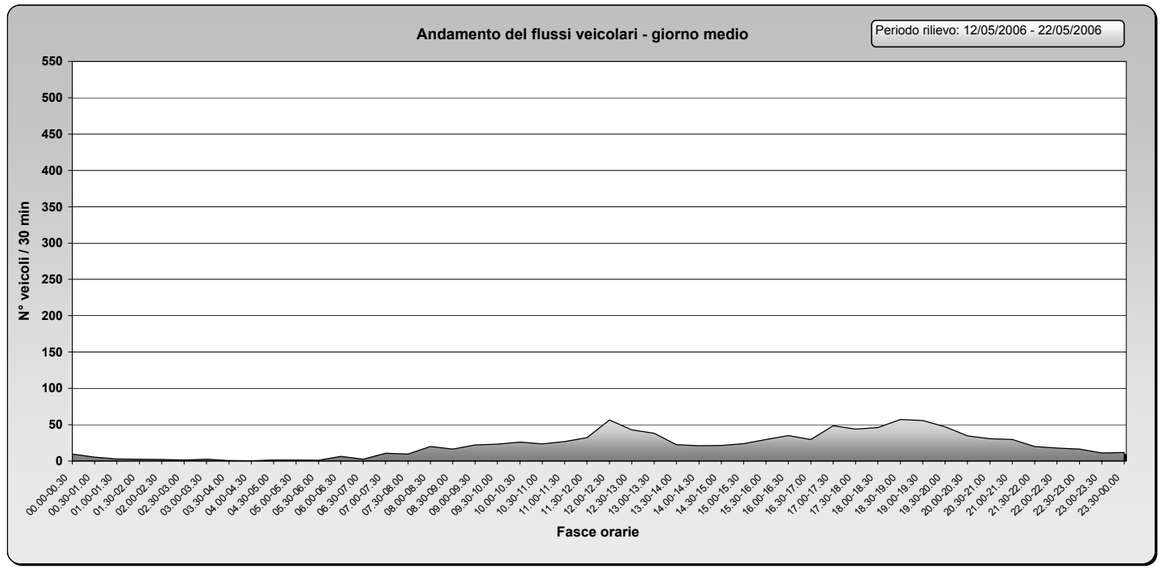

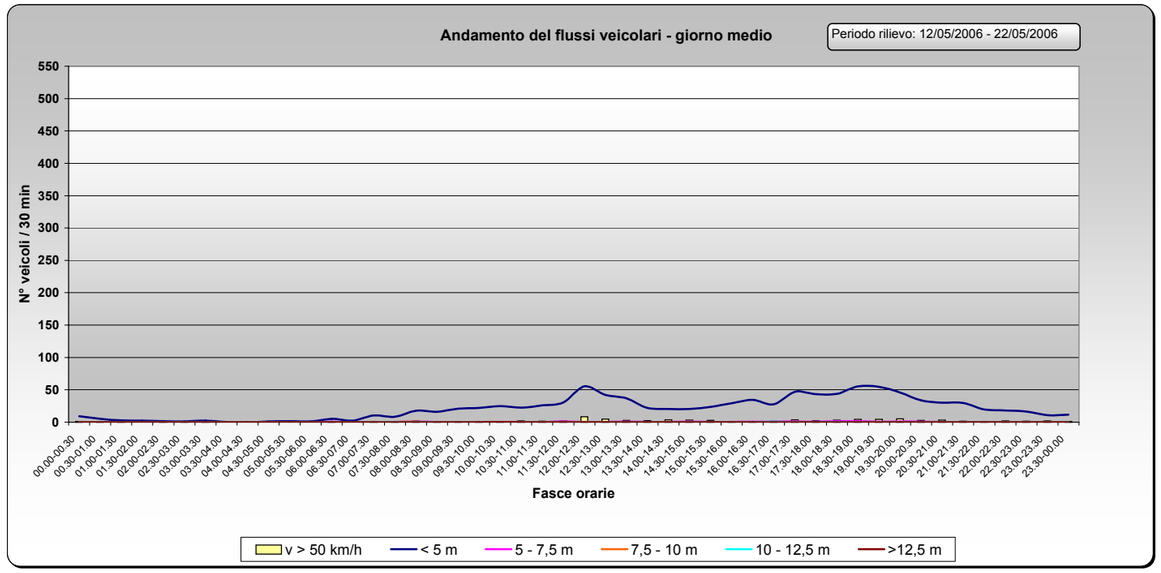

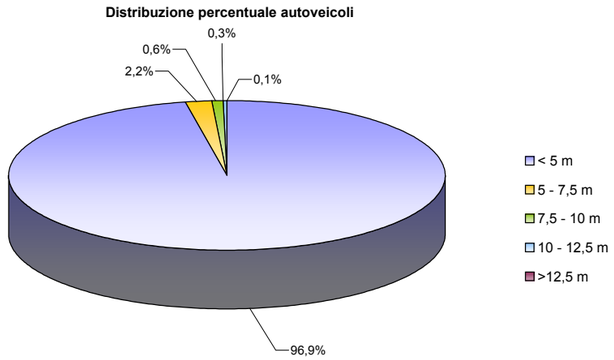

Nota: i valori tabellati riportati nel grafico si riferiscono ai flussi veicolari rilevati ad intervalli di mezzora.

NETMOBILITY

Sezione 11
via Aldo Moro
dir. fine strada
Sabato

Sabato						
Fascia oraria	Tipologia di veicoli					Totale veicoli reali
	< 5 m	5 - 7,5 m	7,5 - 10 m	10 - 12,5 m	>12,5 m	
00.00-00.30	21	0	0	0	0	21
00.30-01.00	13	0	0	0	0	13
01.00-01.30	7	0	0	0	0	7
01.30-02.00	6	0	0	0	0	6
02.00-02.30	9	0	0	0	0	9
02.30-03.00	6	0	0	0	0	6
03.00-03.30	6	0	0	0	0	6
03.30-04.00	4	0	0	0	0	4
04.00-04.30	1	0	0	0	0	1
04.30-05.00	3	0	0	0	0	3
05.00-05.30	2	0	0	0	0	2
05.30-06.00	0	0	0	0	0	0
06.00-06.30	7	0	0	0	0	7
06.30-07.00	1	1	0	0	0	2
07.00-07.30	7	0	0	0	0	7
07.30-08.00	7	1	0	0	0	8
08.00-08.30	16	0	0	0	0	16
08.30-09.00	15	0	0	0	0	15
09.00-09.30	26	0	1	0	0	27
09.30-10.00	31	1	0	0	0	32
10.00-10.30	27	0	0	0	0	27
10.30-11.00	45	0	0	0	0	45
11.00-11.30	39	0	0	0	0	39
11.30-12.00	37	1	0	0	0	38
12.00-12.30	48	1	0	0	0	49
12.30-13.00	61	1	0	0	0	62
13.00-13.30	48	3	0	0	0	51
13.30-14.00	24	1	0	0	0	25
14.00-14.30	29	1	0	0	0	30
14.30-15.00	32	0	0	0	0	32
15.00-15.30	28	1	0	0	0	29
15.30-16.00	38	0	0	0	0	38
16.00-16.30	26	0	0	0	0	26
16.30-17.00	51	0	0	0	0	51
17.00-17.30	35	0	0	0	0	35
17.30-18.00	32	0	0	0	0	32
18.00-18.30	42	1	0	0	0	43
18.30-19.00	45	0	0	0	0	45
19.00-19.30	46	0	1	0	0	47
19.30-20.00	56	0	0	0	0	56
20.00-20.30	28	0	0	0	0	28
20.30-21.00	29	1	0	0	0	30
21.00-21.30	29	0	0	0	0	29
21.30-22.00	14	1	0	0	0	15
22.00-22.30	23	0	0	0	0	23
22.30-23.00	17	0	0	0	0	17
23.00-23.30	13	0	0	0	0	13
23.30-00.00	13	0	0	0	0	13
Totale complessivo	**1143**	**15**	**2**	**0**	**0**	**1160**

Distribuzione percentuale autoveicoli

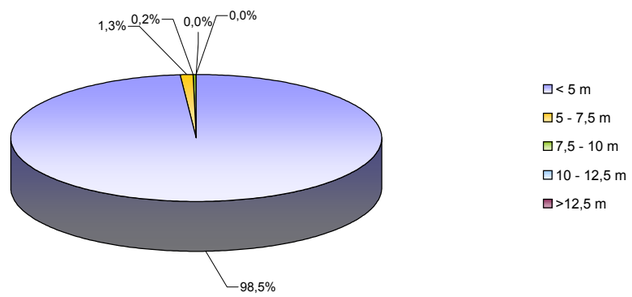

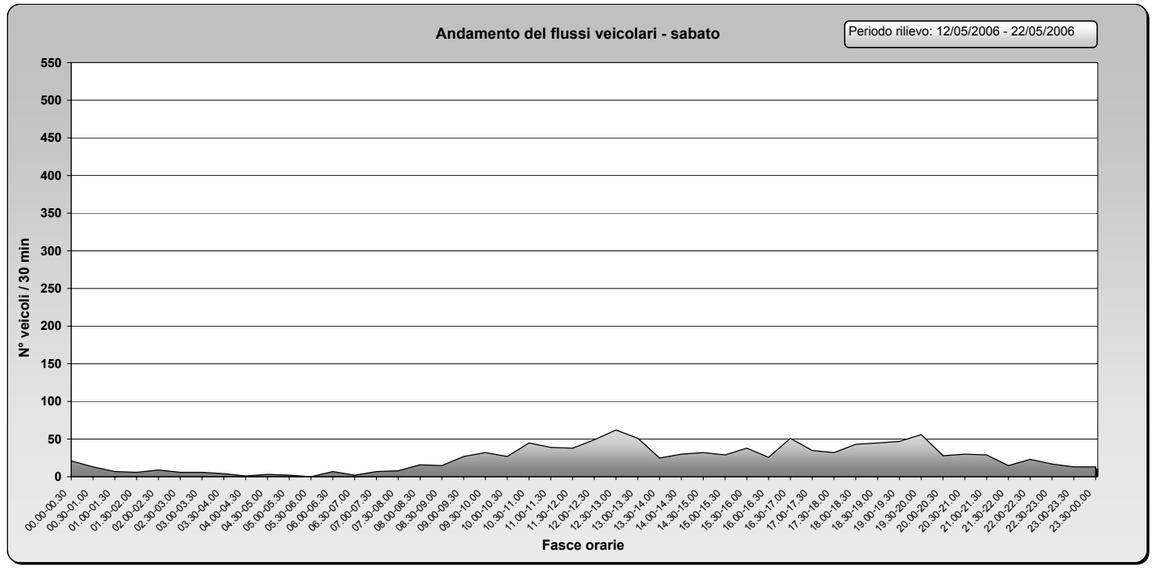

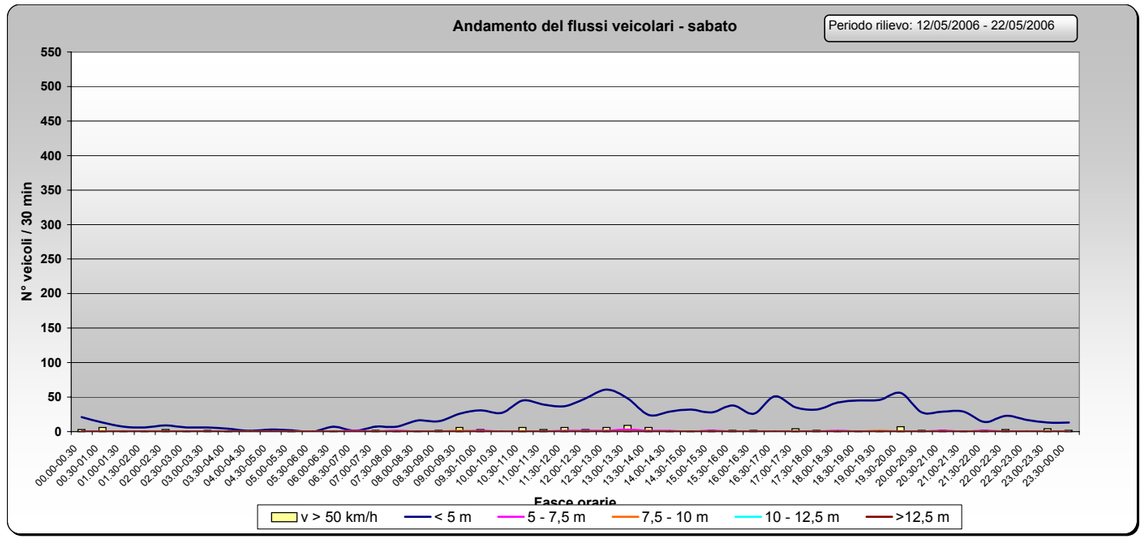

Nota: i valori tabellati riportati nel grafico si riferiscono ai flussi veicolari rilevati ad intervalli di mezzora.

Sezione 11
via Aldo Moro
dir. fine strada

Domenica

Domenica						
Fascia oraria	Tipologia di veicoli					Totale veicoli reali
	< 5 m	5 - 7,5 m	7,5 - 10 m	10 - 12,5 m	>12,5 m	
00.00-00.30	14	0	0	0	0	14
00.30-01.00	10	0	0	0	0	10
01.00-01.30	11	0	0	0	0	11
01.30-02.00	8	0	0	0	0	8
02.00-02.30	8	0	0	0	0	8
02.30-03.00	8	0	0	0	0	8
03.00-03.30	7	0	0	0	0	7
03.30-04.00	7	0	0	0	0	7
04.00-04.30	4	0	0	0	0	4
04.30-05.00	7	0	0	0	0	7
05.00-05.30	1	0	0	0	0	1
05.30-06.00	3	0	0	0	0	3
06.00-06.30	1	0	0	0	0	1
06.30-07.00	2	0	0	0	0	2
07.00-07.30	1	0	0	0	0	1
07.30-08.00	3	0	0	0	0	3
08.00-08.30	4	0	0	0	0	4
08.30-09.00	5	0	0	0	0	5
09.00-09.30	6	1	0	0	0	7
09.30-10.00	23	0	0	0	0	23
10.00-10.30	12	0	0	0	0	12
10.30-11.00	23	1	0	0	0	24
11.00-11.30	34	0	0	0	0	34
11.30-12.00	30	0	0	0	0	30
12.00-12.30	51	1	0	0	0	52
12.30-13.00	31	1	0	0	0	32
13.00-13.30	17	0	0	0	0	17
13.30-14.00	16	0	0	0	0	16
14.00-14.30	14	0	0	0	0	14
14.30-15.00	17	1	0	0	0	18
15.00-15.30	14	1	0	0	0	15
15.30-16.00	18	1	0	0	0	19
16.00-16.30	17	1	0	0	0	18
16.30-17.00	16	0	0	0	0	16
17.00-17.30	24	0	0	0	0	24
17.30-18.00	42	0	0	1	0	43
18.00-18.30	44	0	0	0	0	44
18.30-19.00	24	0	0	0	0	24
19.00-19.30	30	0	0	0	0	30
19.30-20.00	27	1	0	0	0	28
20.00-20.30	22	0	0	0	0	22
20.30-21.00	27	0	0	0	0	27
21.00-21.30	21	0	0	0	0	21
21.30-22.00	18	0	0	0	0	18
22.00-22.30	25	0	0	0	0	25
22.30-23.00	18	0	0	0	0	18
23.00-23.30	15	0	0	0	0	15
23.30-00.00	13	0	0	0	0	13
Totale complessivo	**793**	**9**	**0**	**1**	**0**	**803**

Distribuzione percentuale autoveicoli

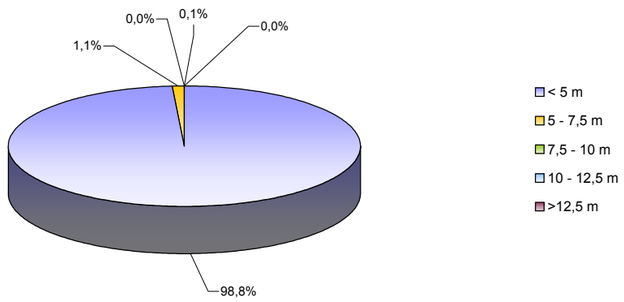

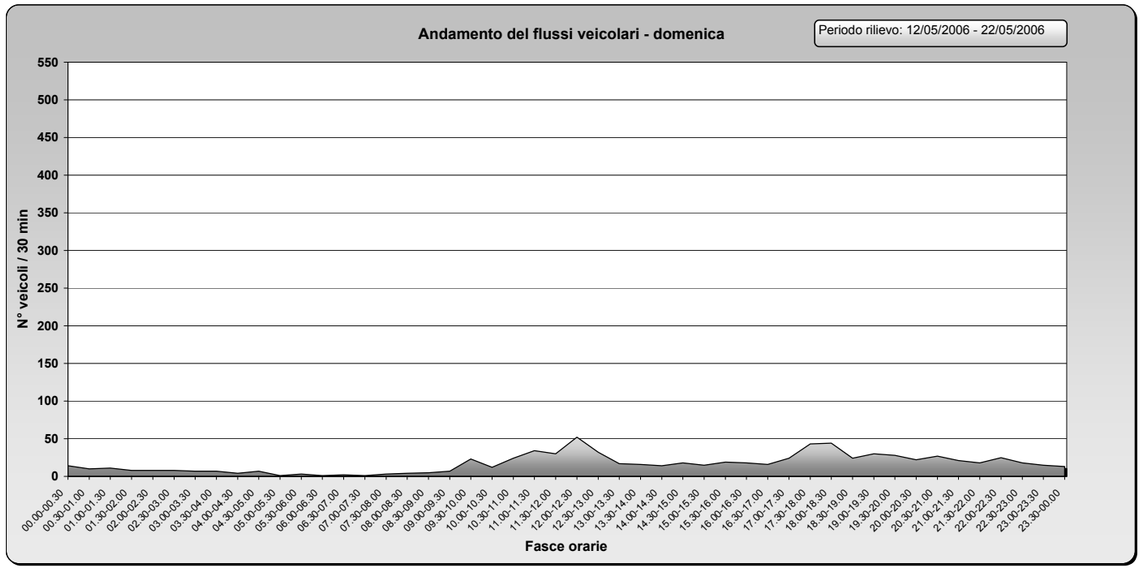

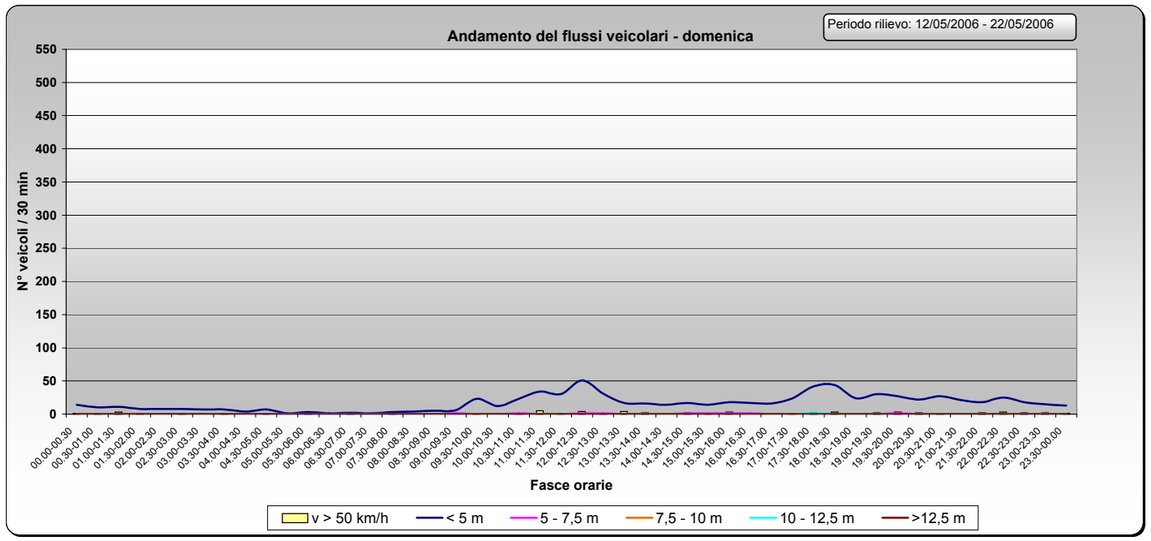

Nota: i valori tabellati riportati nel grafico si riferiscono ai flussi veicolari rilevati ad intervalli di mezzora.

NETMOBILITY

Sezione 11
via Aldo Moro
dir. fine strada

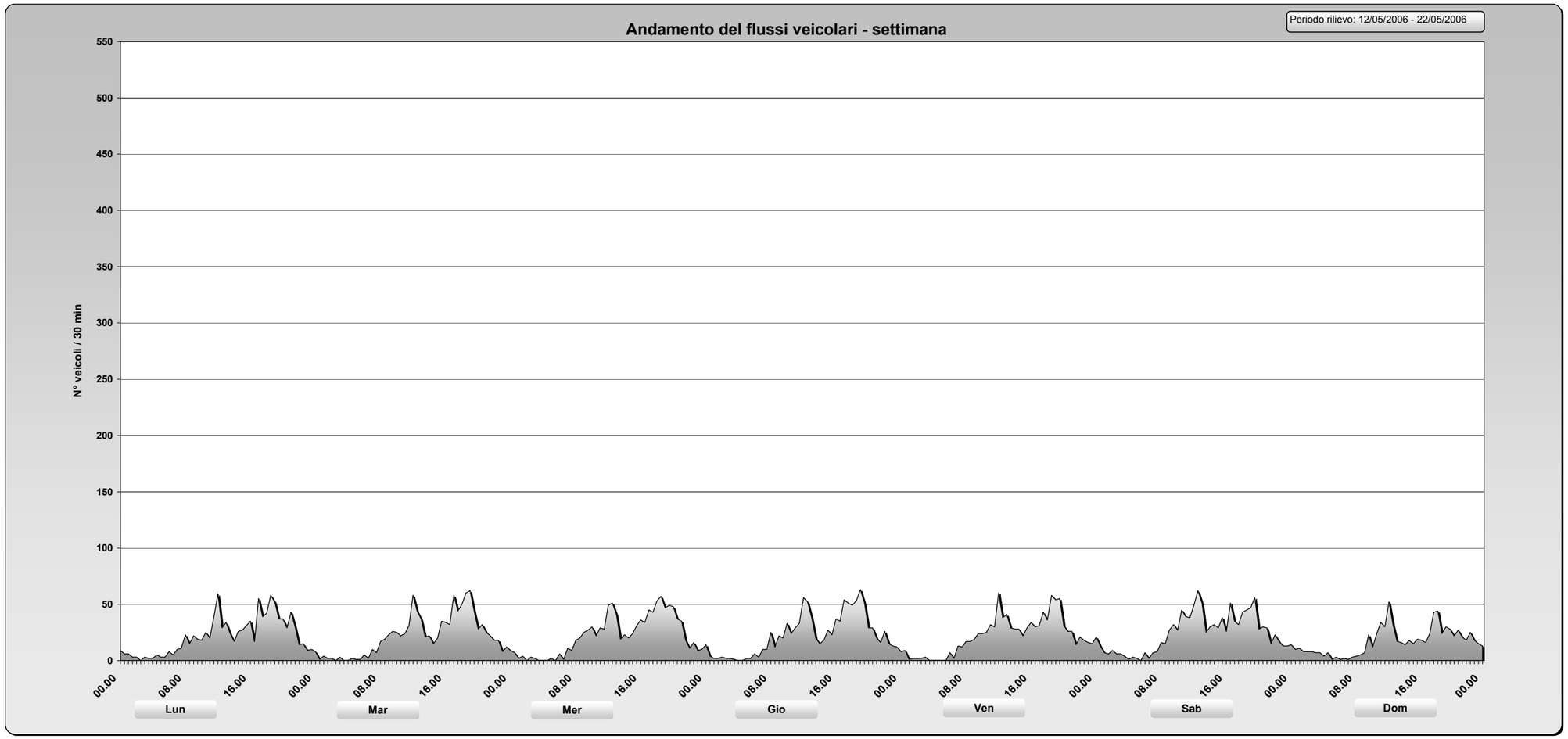

Nota: i valori tabellati riportati nel grafico si riferiscono ai flussi veicolari rilevati ad intervalli di mezzora.

NETMOBILITY

Sezione 11
via Aldo Moro
dir. via Villastorta
Giorno feriale medio

Giorno feriale						
Fascia oraria	Tipologia di veicoli					Totale veicoli reali
	< 5 m	5 - 7,5 m	7,5 - 10 m	10 - 12,5 m	>12,5 m	
00.00-00.30	4	0	0	0	0	4
00.30-01.00	3	0	0	0	0	3
01.00-01.30	2	0	0	0	0	2
01.30-02.00	0	0	0	0	0	0
02.00-02.30	1	0	0	0	0	1
02.30-03.00	1	0	0	0	0	1
03.00-03.30	1	0	0	0	0	1
03.30-04.00	0	0	0	0	0	0
04.00-04.30	2	0	0	0	0	2
04.30-05.00	5	0	0	0	0	5
05.00-05.30	4	0	0	0	0	4
05.30-06.00	10	1	0	0	0	10
06.00-06.30	10	1	0	0	0	11
06.30-07.00	18	1	0	0	0	19
07.00-07.30	44	1	0	0	0	45
07.30-08.00	69	2	0	0	0	71
08.00-08.30	39	1	1	0	0	41
08.30-09.00	30	1	0	0	0	32
09.00-09.30	34	0	0	1	0	35
09.30-10.00	25	0	0	0	0	27
10.00-10.30	24	0	0	0	0	24
10.30-11.00	22	0	0	0	0	23
11.00-11.30	19	1	0	0	0	20
11.30-12.00	24	1	0	0	0	25
12.00-12.30	20	0	0	0	0	20
12.30-13.00	20	0	0	0	0	20
13.00-13.30	30	1	0	0	0	31
13.30-14.00	28	0	0	0	0	28
14.00-14.30	21	0	0	0	0	21
14.30-15.00	31	1	0	0	0	32
15.00-15.30	24	2	0	0	0	26
15.30-16.00	29	5	1	0	0	34
16.00-16.30	29	2	0	0	0	31
16.30-17.00	25	1	0	0	0	27
17.00-17.30	33	2	1	0	0	37
17.30-18.00	36	4	0	0	0	40
18.00-18.30	31	1	0	0	0	33
18.30-19.00	30	1	0	0	0	30
19.00-19.30	24	0	0	0	0	25
19.30-20.00	21	0	0	0	0	21
20.00-20.30	23	0	0	0	0	23
20.30-21.00	24	0	0	0	0	24
21.00-21.30	20	1	0	0	0	20
21.30-22.00	15	0	0	0	0	15
22.00-22.30	9	0	0	0	0	10
22.30-23.00	8	0	0	0	0	8
23.00-23.30	5	0	0	0	0	5
23.30-00.00	7	0	0	0	0	7
Totale complessivo	**932**	**34**	**7**	**4**	**1**	**977**

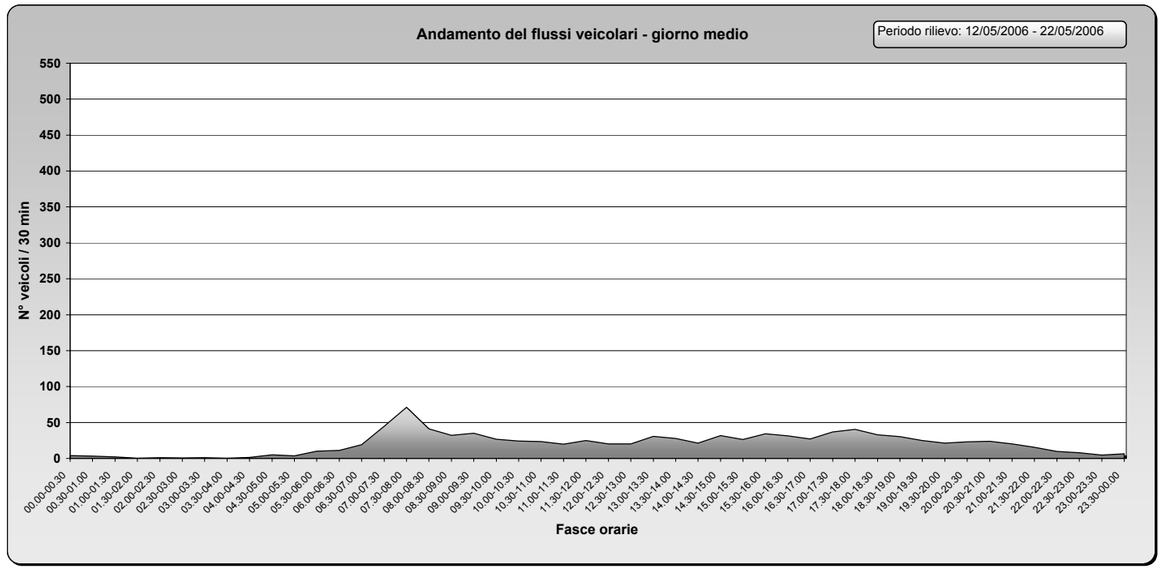

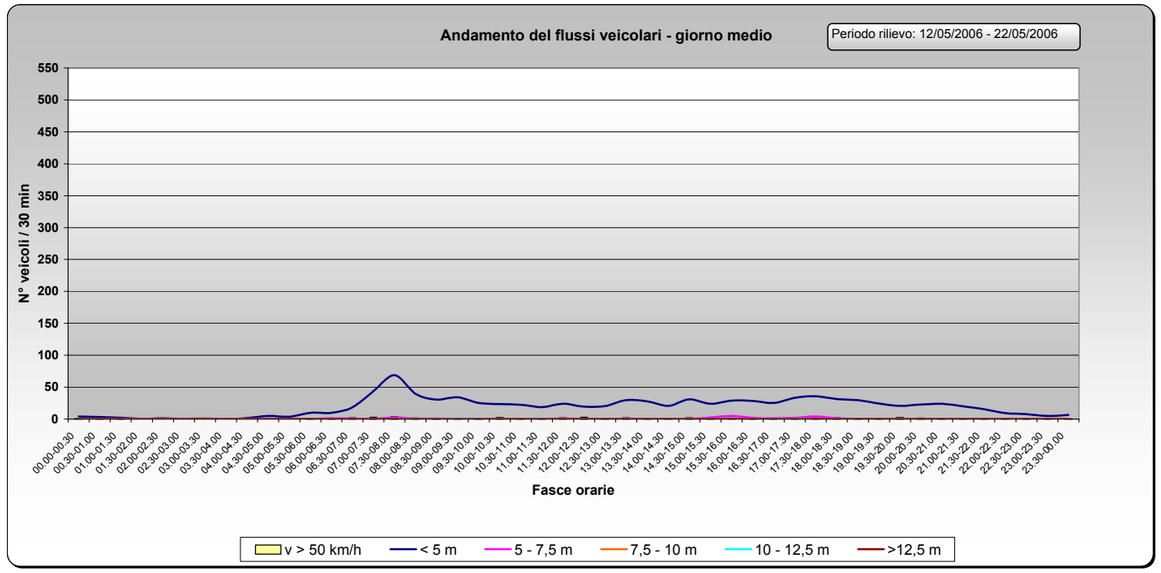

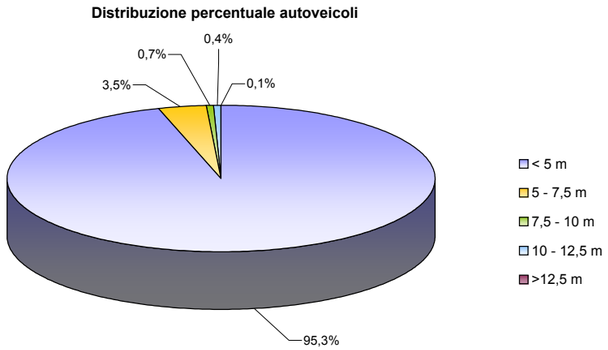

Nota: i valori tabellati riportati nel grafico si riferiscono ai flussi veicolari rilevati ad intervalli di mezzora.

NETMOBILITY

Sezione 11
via Aldo Moro
dir. via Villastorta
Sabato

Sabato						
Fascia oraria	Tipologia di veicoli					Totale veicoli reali
	< 5 m	5 - 7,5 m	7,5 - 10 m	10 - 12,5 m	>12,5 m	
00.00-00.30	4	1	0	0	0	5
00.30-01.00	8	0	0	0	0	8
01.00-01.30	5	0	0	0	0	5
01.30-02.00	6	0	0	0	0	6
02.00-02.30	3	0	0	0	0	3
02.30-03.00	1	0	0	0	0	1
03.00-03.30	2	0	0	0	0	2
03.30-04.00	1	1	0	0	0	2
04.00-04.30	3	0	0	0	0	3
04.30-05.00	1	1	0	0	0	2
05.00-05.30	2	0	0	0	0	2
05.30-06.00	5	0	0	0	0	5
06.00-06.30	11	0	0	0	0	11
06.30-07.00	14	2	0	0	0	16
07.00-07.30	16	0	0	0	0	16
07.30-08.00	33	0	0	0	0	33
08.00-08.30	33	0	0	0	0	33
08.30-09.00	35	0	0	0	0	35
09.00-09.30	36	0	0	0	0	36
09.30-10.00	36	2	0	0	0	38
10.00-10.30	34	0	0	0	0	34
10.30-11.00	49	0	0	0	0	49
11.00-11.30	32	2	0	0	0	34
11.30-12.00	32	0	0	0	0	32
12.00-12.30	30	1	0	0	0	31
12.30-13.00	22	0	0	0	0	22
13.00-13.30	24	1	0	0	0	25
13.30-14.00	20	0	0	0	0	20
14.00-14.30	36	1	0	0	0	37
14.30-15.00	34	5	0	0	0	39
15.00-15.30	33	0	0	1	0	34
15.30-16.00	35	9	0	0	0	44
16.00-16.30	30	1	0	0	0	31
16.30-17.00	49	0	0	0	0	49
17.00-17.30	38	1	0	0	0	39
17.30-18.00	35	0	0	0	0	35
18.00-18.30	40	0	0	0	0	40
18.30-19.00	35	0	1	0	0	36
19.00-19.30	32	0	0	0	0	32
19.30-20.00	23	0	0	0	1	24
20.00-20.30	22	0	0	0	0	22
20.30-21.00	21	0	0	0	0	21
21.00-21.30	30	1	0	0	0	31
21.30-22.00	18	0	0	0	0	18
22.00-22.30	11	0	0	0	0	11
22.30-23.00	16	0	0	0	0	16
23.00-23.30	8	1	0	0	0	9
23.30-00.00	10	0	0	0	0	10
Totale complessivo	**1054**	**30**	**1**	**1**	**1**	**1087**

Distribuzione percentuale autoveicoli

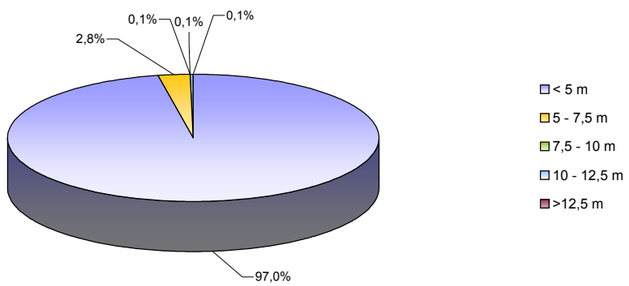

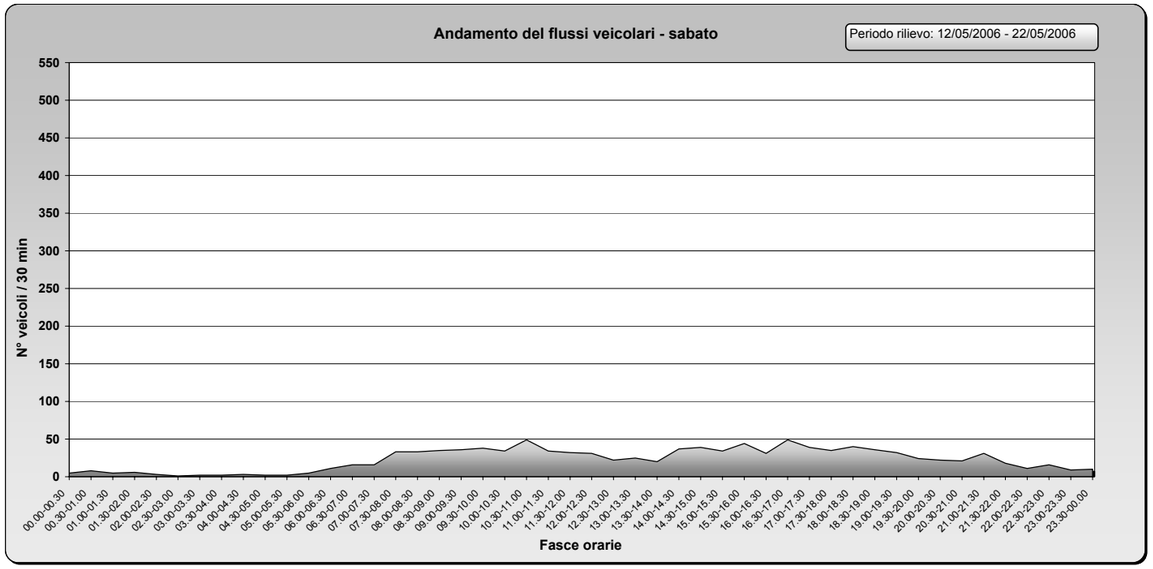

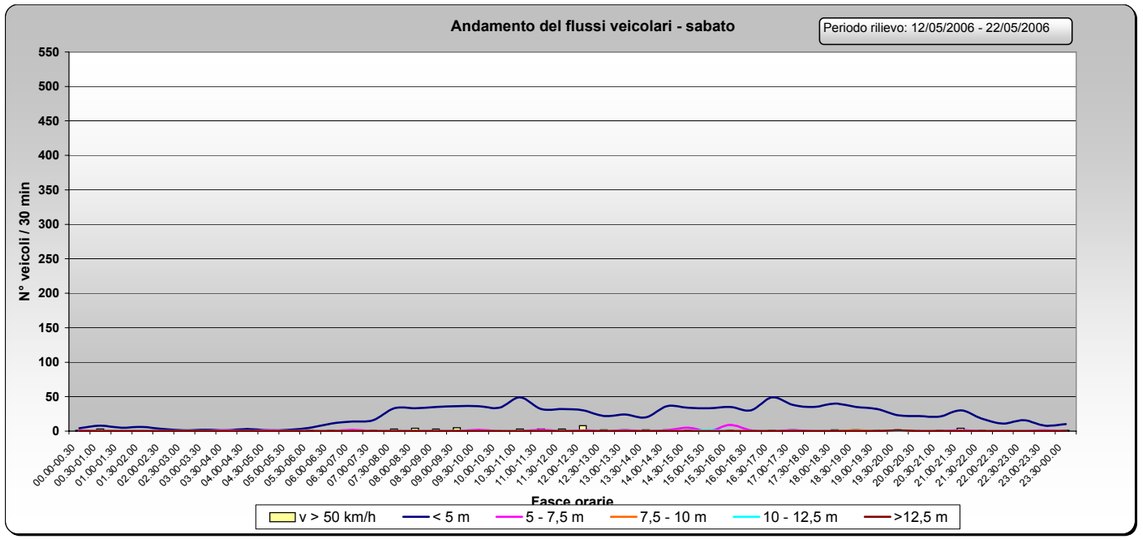

Nota: i valori tabellati riportati nel grafico si riferiscono ai flussi veicolari rilevati ad intervalli di mezzora.

Sezione 11
via Aldo Moro
dir. via Villastorta

Domenica

Domenica						
Fascia oraria	Tipologia di veicoli					Totale veicoli reali
	< 5 m	5 - 7,5 m	7,5 - 10 m	10 - 12,5 m	>12,5 m	
00.00-00.30	8	0	0	0	0	8
00.30-01.00	2	0	0	0	0	2
01.00-01.30	5	0	0	0	0	5
01.30-02.00	3	0	0	0	0	3
02.00-02.30	2	0	0	0	0	2
02.30-03.00	3	0	0	0	0	3
03.00-03.30	2	0	0	0	0	2
03.30-04.00	4	0	0	0	0	4
04.00-04.30	3	0	0	0	0	3
04.30-05.00	1	0	0	0	0	1
05.00-05.30	0	0	0	0	0	0
05.30-06.00	2	1	0	0	0	3
06.00-06.30	3	0	0	0	0	3
06.30-07.00	7	0	0	0	0	7
07.00-07.30	4	0	0	0	0	4
07.30-08.00	4	0	0	0	0	4
08.00-08.30	11	0	0	0	0	11
08.30-09.00	15	0	0	0	0	15
09.00-09.30	26	0	0	0	0	26
09.30-10.00	29	0	0	0	0	29
10.00-10.30	21	0	0	0	0	21
10.30-11.00	48	1	0	0	0	49
11.00-11.30	29	0	0	0	0	29
11.30-12.00	31	0	0	0	0	31
12.00-12.30	20	0	0	0	0	20
12.30-13.00	17	0	0	0	0	17
13.00-13.30	20	0	0	0	0	20
13.30-14.00	22	0	0	0	0	22
14.00-14.30	19	0	0	0	0	19
14.30-15.00	22	0	0	0	0	22
15.00-15.30	19	0	0	0	0	19
15.30-16.00	22	0	0	0	0	22
16.00-16.30	24	0	0	0	0	24
16.30-17.00	21	0	0	0	0	21
17.00-17.30	26	0	0	0	0	26
17.30-18.00	35	0	0	0	0	35
18.00-18.30	20	1	0	0	0	21
18.30-19.00	24	0	0	0	0	24
19.00-19.30	30	0	0	0	0	30
19.30-20.00	13	0	0	0	0	13
20.00-20.30	18	0	0	0	0	18
20.30-21.00	20	0	0	0	0	20
21.00-21.30	12	0	0	0	0	12
21.30-22.00	12	0	0	0	0	12
22.00-22.30	14	0	0	0	0	14
22.30-23.00	7	0	0	0	0	7
23.00-23.30	11	1	0	0	0	12
23.30-00.00	2	0	0	0	0	2
Totale complessivo	**713**	**4**	**0**	**0**	**0**	**717**

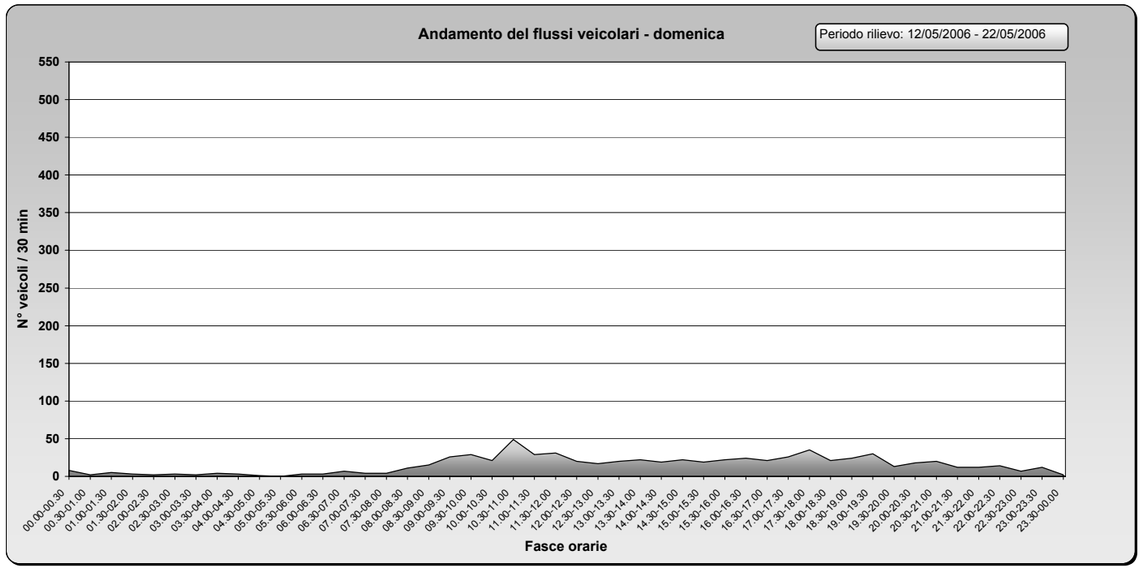

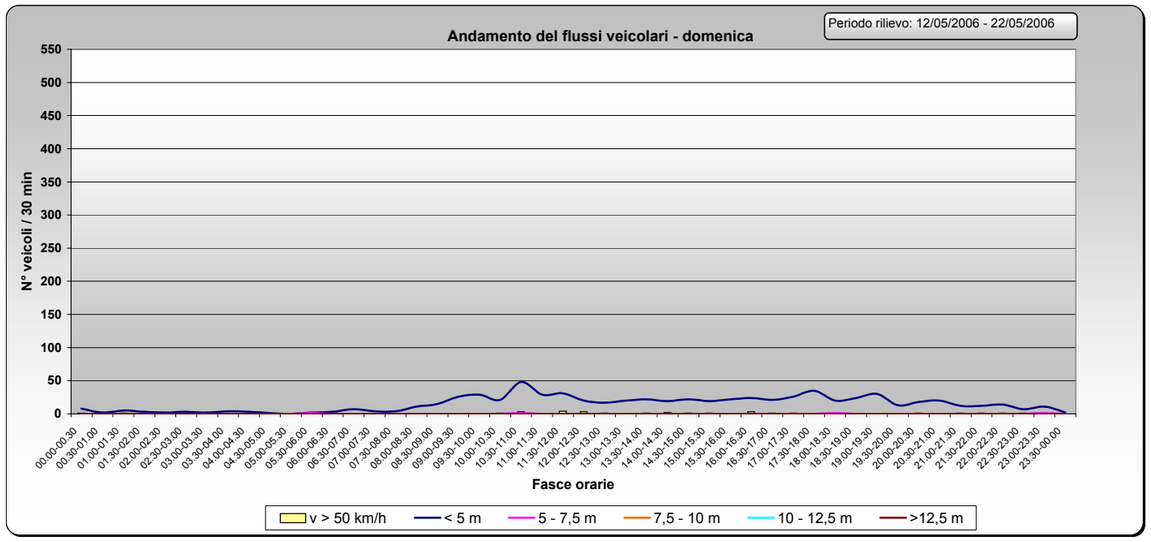

Distribuzione percentuale autoveicoli

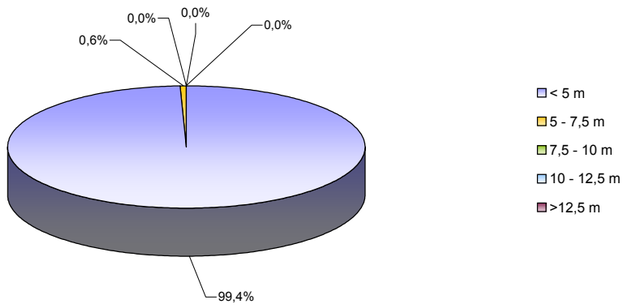

Nota: i valori tabellati riportati nel grafico si riferiscono ai flussi veicolari rilevati ad intervalli di mezzora.

NETMOBILITY

Sezione 11
via Aldo Moro
dir. via Villastorta

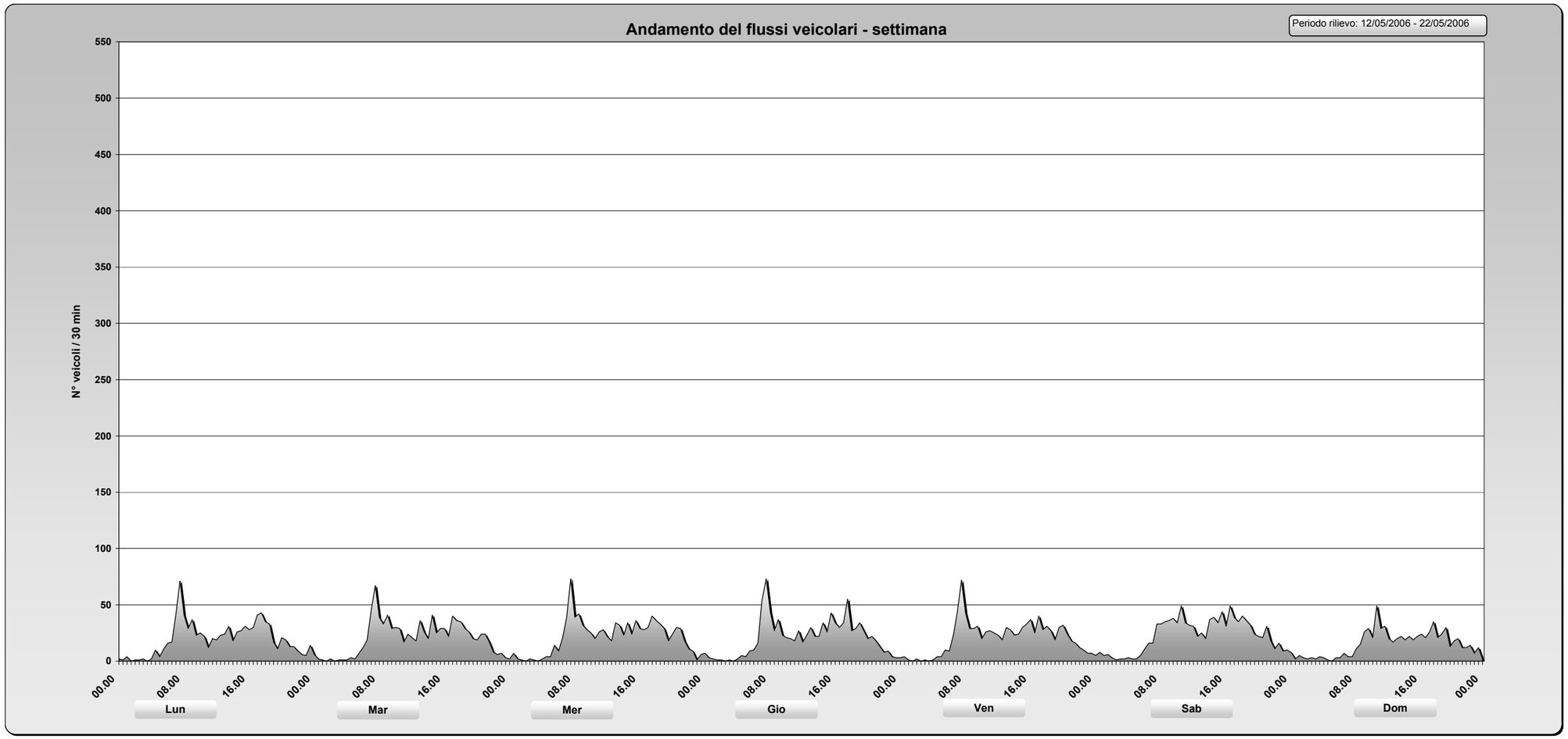

Nota: i valori tabellati riportati nel grafico si riferiscono ai flussi veicolari rilevati ad intervalli di mezzora.

NETMOBILITY

Sezione 12
via Sardegna
dir. via Veneto
Giorno feriale medio

Giorno feriale						
Fascia oraria	Tipologia di veicoli					Totale veicoli reali
	< 5 m	5 - 7,5 m	7,5 - 10 m	10 - 12,5 m	>12,5 m	
00.00-00.30	11	1	0	0	0	11
00.30-01.00	7	0	0	0	0	7
01.00-01.30	4	1	0	0	0	5
01.30-02.00	3	0	0	0	0	3
02.00-02.30	2	0	0	0	0	2
02.30-03.00	2	0	0	0	0	2
03.00-03.30	2	0	0	0	0	2
03.30-04.00	1	0	0	0	0	1
04.00-04.30	1	0	0	0	0	1
04.30-05.00	4	0	1	0	0	5
05.00-05.30	4	0	0	0	0	4
05.30-06.00	18	3	0	0	0	21
06.00-06.30	22	1	1	0	0	24
06.30-07.00	46	2	0	0	0	49
07.00-07.30	69	4	0	0	0	74
07.30-08.00	158	7	1	1	1	167
08.00-08.30	164	10	2	1	1	178
08.30-09.00	144	10	1	1	0	156
09.00-09.30	128	8	1	2	0	139
09.30-10.00	145	7	1	0	1	154
10.00-10.30	134	8	1	0	0	144
10.30-11.00	137	4	1	1	0	143
11.00-11.30	139	5	1	0	0	146
11.30-12.00	129	8	3	0	1	142
12.00-12.30	138	11	1	1	0	151
12.30-13.00	117	3	1	0	0	122
13.00-13.30	113	5	1	1	0	120
13.30-14.00	83	4	0	1	0	89
14.00-14.30	78	6	2	0	0	87
14.30-15.00	82	4	1	0	0	87
15.00-15.30	102	4	1	1	0	108
15.30-16.00	111	6	1	1	0	119
16.00-16.30	119	6	1	1	0	128
16.30-17.00	133	8	1	0	0	143
17.00-17.30	153	8	1	0	0	163
17.30-18.00	159	8	5	1	0	173
18.00-18.30	153	6	2	1	1	163
18.30-19.00	142	7	2	1	0	152
19.00-19.30	141	7	0	0	0	148
19.30-20.00	104	4	0	0	0	109
20.00-20.30	86	2	0	0	0	88
20.30-21.00	60	2	0	0	0	62
21.00-21.30	55	2	0	0	0	57
21.30-22.00	43	1	0	0	0	43
22.00-22.30	38	1	0	0	0	39
22.30-23.00	29	1	0	0	0	29
23.00-23.30	16	1	0	0	0	17
23.30-00.00	15	0	0	0	0	15
Totale complessivo	**3741**	**185**	**36**	**18**	**11**	**3991**

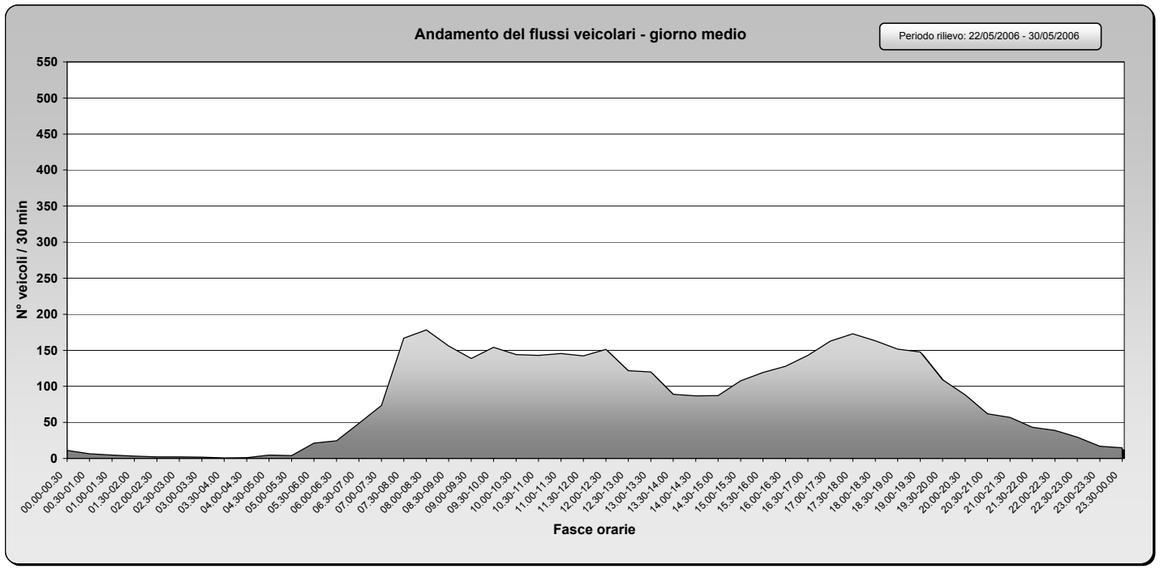

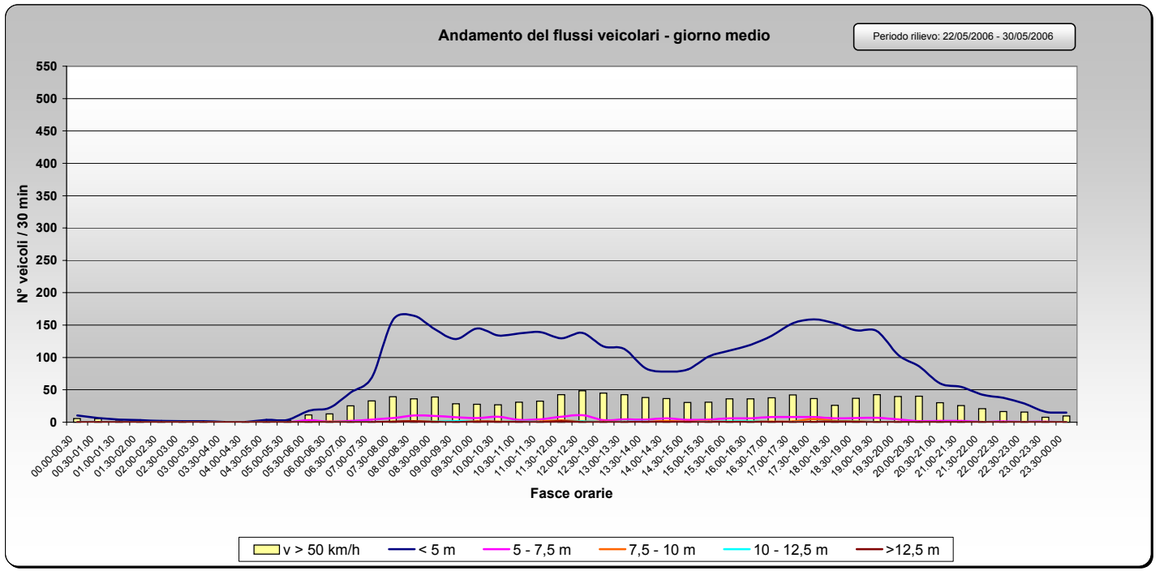

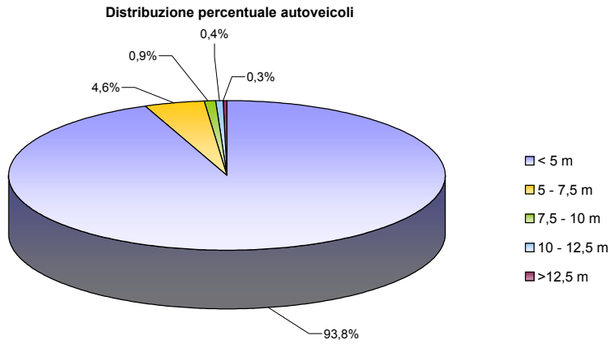

Nota: i valori tabellati riportati nel grafico si riferiscono ai flussi veicolari rilevati ad intervalli di mezzora.

NETMOBILITY

Sezione 12
via Sardegna
dir. via Veneto
Sabato

Sabato						
Fascia oraria	Tipologia di veicoli					Totale veicoli reali
	< 5 m	5 - 7,5 m	7,5 - 10 m	10 - 12,5 m	>12,5 m	
00.00-00.30	16	0	0	0	0	16
00.30-01.00	9	0	0	0	0	9
01.00-01.30	10	1	0	0	0	11
01.30-02.00	6	0	0	0	0	6
02.00-02.30	4	0	0	0	0	4
02.30-03.00	6	0	0	0	0	6
03.00-03.30	5	0	0	0	0	5
03.30-04.00	3	0	0	0	0	3
04.00-04.30	3	1	0	0	0	4
04.30-05.00	6	0	1	0	0	7
05.00-05.30	5	0	0	0	0	5
05.30-06.00	9	1	0	0	0	10
06.00-06.30	15	0	1	0	0	16
06.30-07.00	30	4	0	0	0	34
07.00-07.30	29	1	1	0	0	31
07.30-08.00	92	6	0	1	0	99
08.00-08.30	89	5	2	0	0	96
08.30-09.00	111	7	0	0	1	119
09.00-09.30	115	7	1	0	0	123
09.30-10.00	135	1	0	0	1	137
10.00-10.30	144	10	0	1	0	155
10.30-11.00	182	2	0	2	0	186
11.00-11.30	159	5	3	1	0	168
11.30-12.00	157	12	0	0	1	170
12.00-12.30	120	13	3	0	0	136
12.30-13.00	110	8	0	1	0	119
13.00-13.30	83	1	0	0	0	84
13.30-14.00	60	2	0	0	0	62
14.00-14.30	71	6	1	1	1	80
14.30-15.00	81	0	1	0	1	83
15.00-15.30	90	2	0	0	0	92
15.30-16.00	103	1	0	1	0	105
16.00-16.30	86	6	1	2	0	95
16.30-17.00	119	4	2	0	0	125
17.00-17.30	143	4	0	0	0	147
17.30-18.00	142	5	0	0	0	147
18.00-18.30	133	4	0	1	0	138
18.30-19.00	129	5	0	0	0	134
19.00-19.30	122	4	1	0	0	127
19.30-20.00	125	6	1	0	0	132
20.00-20.30	85	3	0	0	0	88
20.30-21.00	60	3	0	0	0	63
21.00-21.30	55	1	0	0	0	56
21.30-22.00	51	2	0	0	0	53
22.00-22.30	27	2	0	0	0	29
22.30-23.00	24	1	0	0	0	25
23.00-23.30	31	1	0	0	0	32
23.30-00.00	32	0	0	0	0	32
Totale complessivo	**3422**	**147**	**19**	**11**	**5**	**3604**

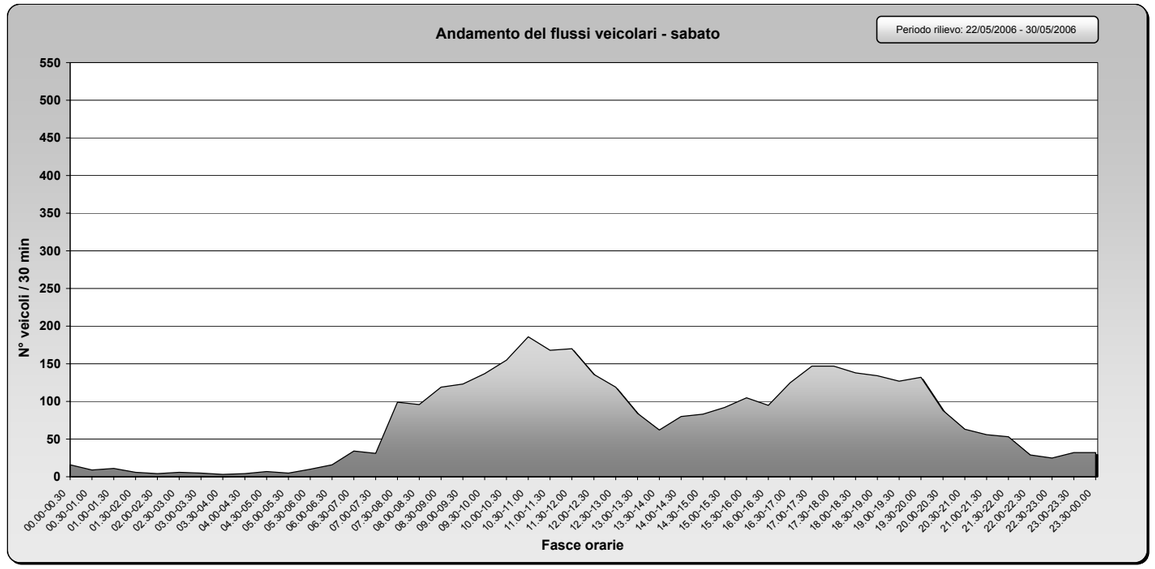

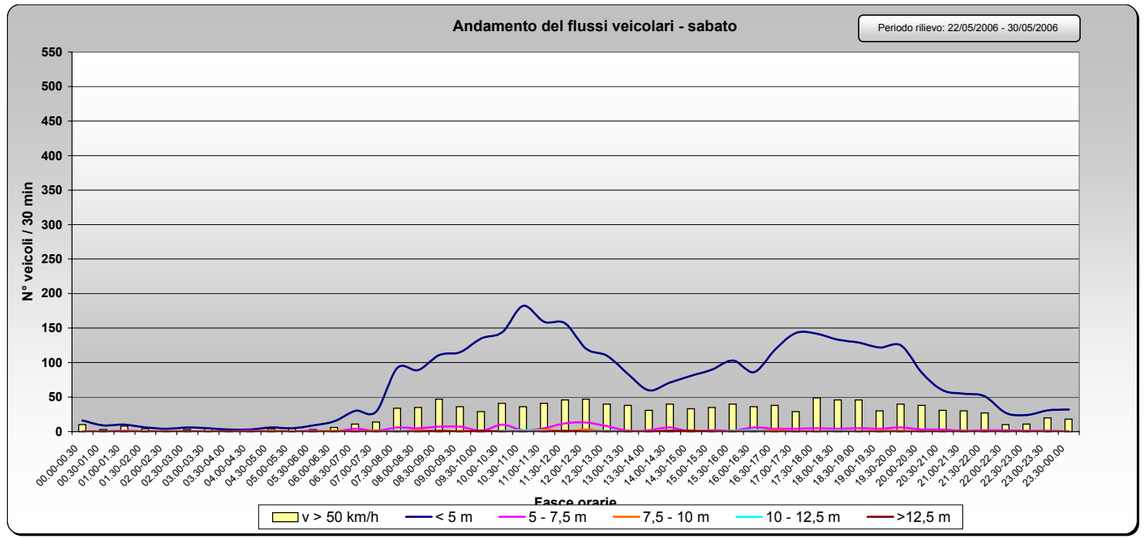

Distribuzione percentuale autoveicoli

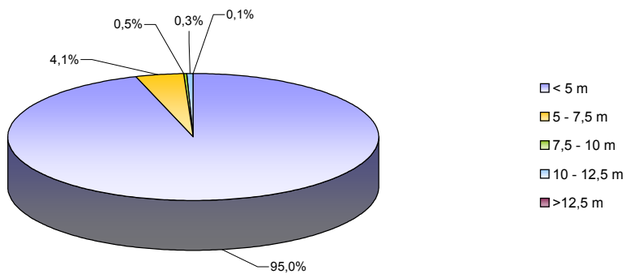

Nota: i valori tabellati riportati nel grafico si riferiscono ai flussi veicolari rilevati ad intervalli di mezzora.

NETMOBILITY

Sezione 12
via Sardegna
dir. via Veneto

Domenica

Domenica						
Fascia oraria	Tipologia di veicoli					Totale veicoli reali
	< 5 m	5 - 7,5 m	7,5 - 10 m	10 - 12,5 m	>12,5 m	
00.00-00.30	23	1	0	0	0	24
00.30-01.00	14	0	0	0	0	14
01.00-01.30	22	1	0	0	0	23
01.30-02.00	15	2	0	0	0	17
02.00-02.30	7	0	0	0	0	7
02.30-03.00	9	0	0	0	0	9
03.00-03.30	4	0	0	0	0	4
03.30-04.00	4	0	0	0	0	4
04.00-04.30	8	0	0	0	0	8
04.30-05.00	5	0	0	0	0	5
05.00-05.30	7	0	0	0	0	7
05.30-06.00	15	0	0	0	0	15
06.00-06.30	8	0	0	0	0	8
06.30-07.00	14	2	0	0	0	16
07.00-07.30	15	1	0	0	0	16
07.30-08.00	25	0	0	0	0	25
08.00-08.30	22	0	0	0	0	22
08.30-09.00	42	0	0	0	0	42
09.00-09.30	76	2	0	0	0	78
09.30-10.00	66	0	0	0	0	66
10.00-10.30	82	1	0	0	0	83
10.30-11.00	84	1	0	0	0	85
11.00-11.30	79	3	2	0	0	84
11.30-12.00	87	2	0	0	0	89
12.00-12.30	61	5	0	0	0	66
12.30-13.00	37	0	0	0	0	37
13.00-13.30	28	1	0	0	0	29
13.30-14.00	26	1	0	0	0	27
14.00-14.30	34	0	0	0	0	34
14.30-15.00	51	2	0	0	0	53
15.00-15.30	46	2	0	0	0	48
15.30-16.00	57	1	0	0	0	58
16.00-16.30	61	2	0	0	0	63
16.30-17.00	98	2	0	0	0	100
17.00-17.30	91	1	0	0	0	92
17.30-18.00	118	5	0	0	0	123
18.00-18.30	139	8	1	0	0	148
18.30-19.00	140	5	0	0	0	145
19.00-19.30	119	3	0	1	0	123
19.30-20.00	102	3	0	0	1	106
20.00-20.30	93	0	0	1	0	94
20.30-21.00	98	3	0	0	0	101
21.00-21.30	74	2	0	0	0	76
21.30-22.00	83	4	0	0	2	89
22.00-22.30	39	2	0	0	0	41
22.30-23.00	35	0	0	0	0	35
23.00-23.30	33	0	0	0	0	33
23.30-00.00	19	0	0	0	0	19
Totale complessivo	**2415**	**68**	**3**	**2**	**3**	**2491**

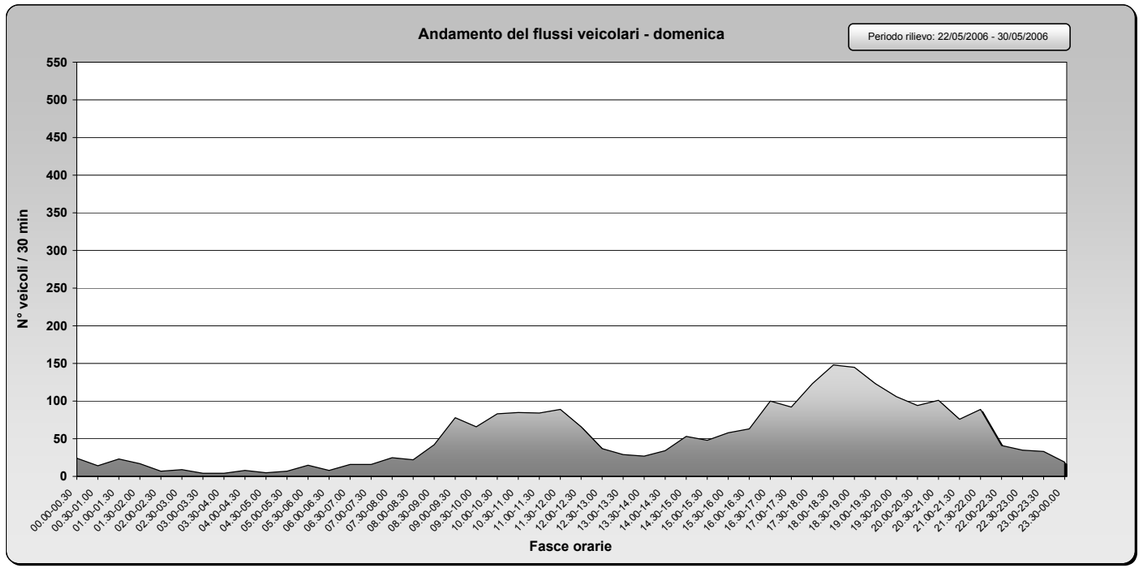

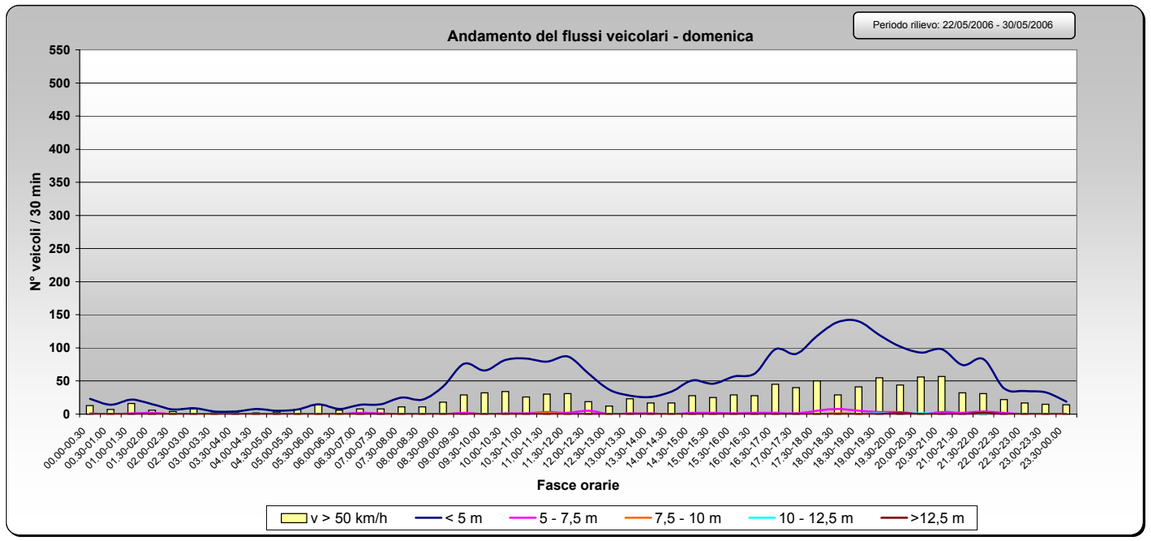

Distribuzione percentuale autoveicoli

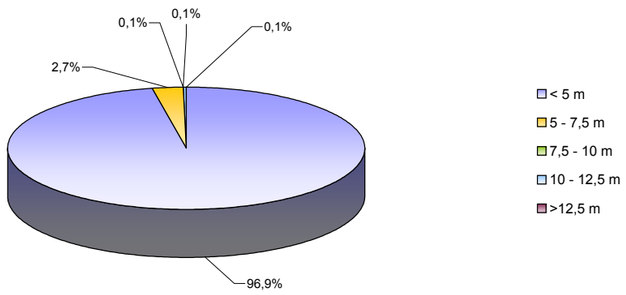

Nota: i valori tabellati riportati nel grafico si riferiscono ai flussi veicolari rilevati ad intervalli di mezzora.

NETMOBILITY

Sezione 12
via Sardegna
dir. via Veneto

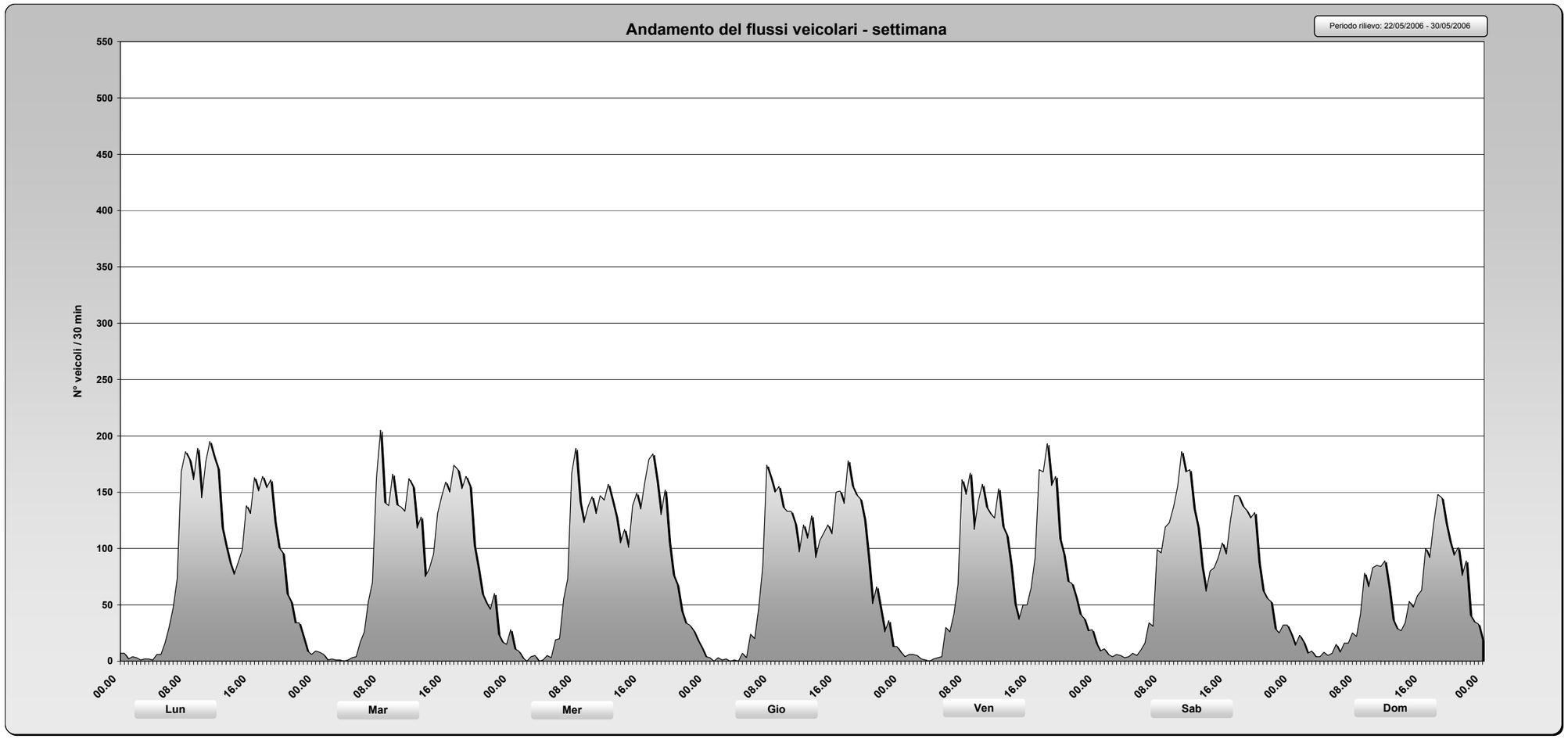

Nota: i valori tabellati riportati nel grafico si riferiscono ai flussi veicolari rilevati ad intervalli di mezzora.

NETMOBILITY

Sezione 12
via Sardegna
dir. via Emilia
Giorno feriale medio

Giorno feriale						
Fascia oraria	Tipologia di veicoli					Totale veicoli reali
	< 5 m	5 - 7,5 m	7,5 - 10 m	10 - 12,5 m	>12,5 m	
00.00-00.30	5	0	0	0	0	5
00.30-01.00	7	0	0	0	0	7
01.00-01.30	5	0	0	0	0	5
01.30-02.00	3	0	0	0	0	3
02.00-02.30	1	0	0	0	0	1
02.30-03.00	1	0	0	0	0	1
03.00-03.30	1	0	0	0	0	1
03.30-04.00	0	0	0	0	0	0
04.00-04.30	0	0	0	0	0	0
04.30-05.00	1	0	0	0	0	1
05.00-05.30	3	0	0	0	0	4
05.30-06.00	2	0	0	0	0	2
06.00-06.30	5	0	0	0	0	6
06.30-07.00	12	2	0	0	0	15
07.00-07.30	20	2	0	0	0	22
07.30-08.00	37	3	1	0	0	42
08.00-08.30	38	6	1	0	1	47
08.30-09.00	38	4	1	0	0	42
09.00-09.30	35	6	1	0	0	42
09.30-10.00	36	3	0	1	0	40
10.00-10.30	32	4	0	0	0	36
10.30-11.00	32	4	0	0	0	37
11.00-11.30	40	4	1	0	0	45
11.30-12.00	41	3	1	1	1	45
12.00-12.30	50	6	0	0	1	57
12.30-13.00	55	4	1	0	0	60
13.00-13.30	40	6	1	0	0	48
13.30-14.00	30	4	1	0	0	36
14.00-14.30	38	4	0	0	0	42
14.30-15.00	38	2	0	0	0	41
15.00-15.30	34	3	0	0	0	38
15.30-16.00	37	3	0	1	0	41
16.00-16.30	33	4	0	0	0	37
16.30-17.00	37	2	1	0	0	40
17.00-17.30	41	4	0	0	0	46
17.30-18.00	47	3	1	0	0	52
18.00-18.30	54	5	0	1	1	61
18.30-19.00	64	9	1	1	1	76
19.00-19.30	63	5	0	0	0	69
19.30-20.00	51	4	0	0	0	56
20.00-20.30	38	3	1	0	0	41
20.30-21.00	26	3	0	0	0	29
21.00-21.30	29	2	0	0	0	31
21.30-22.00	15	2	0	0	0	16
22.00-22.30	13	1	0	0	0	14
22.30-23.00	11	1	0	0	0	12
23.00-23.30	9	1	0	0	0	10
23.30-00.00	11	0	0	0	0	12
Totale complessivo	**1261**	**121**	**15**	**9**	**8**	**1413**

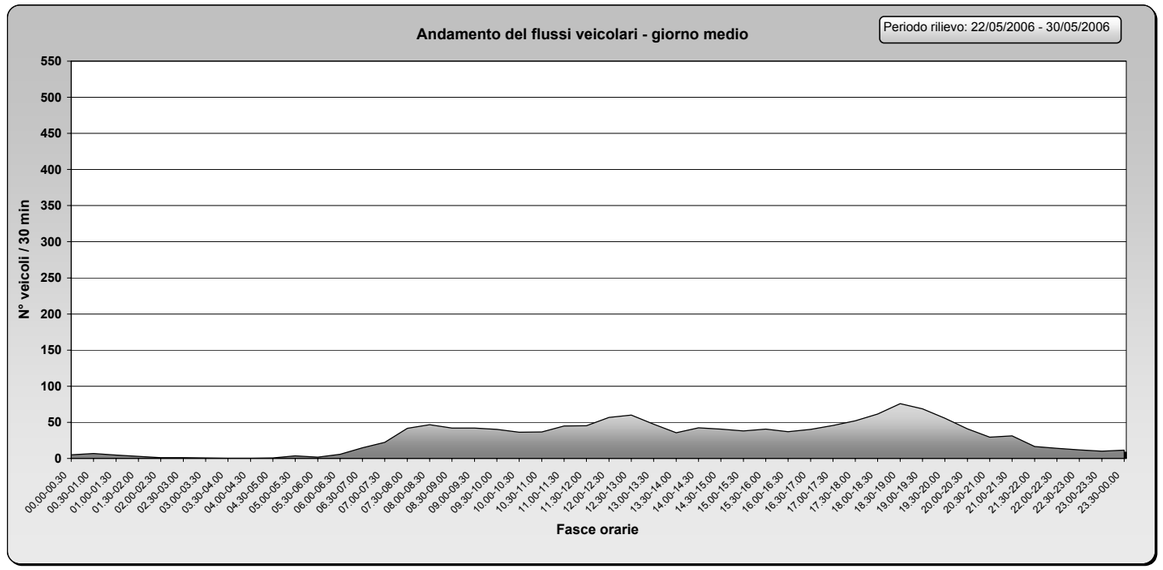

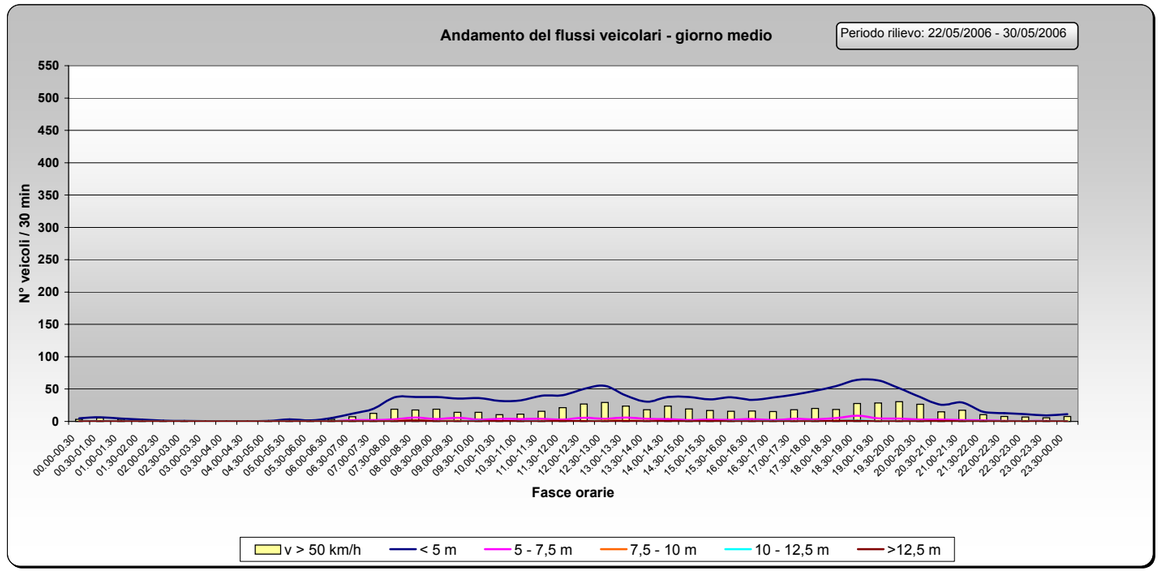

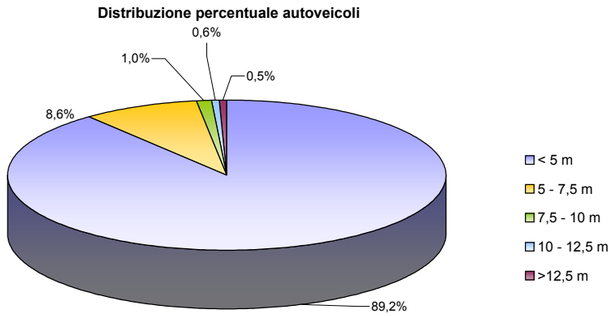

Nota: i valori tabellati riportati nel grafico si riferiscono ai flussi veicolari rilevati ad intervalli di mezzora.

NETMOBILITY

Sezione 12
via Sardegna
dir. via Emilia
Sabato

Sabato						
Fascia oraria	Tipologia di veicoli					Totale veicoli reali
	< 5 m	5 - 7,5 m	7,5 - 10 m	10 - 12,5 m	>12,5 m	
00.00-00.30	8	2	0	0	0	10
00.30-01.00	11	1	0	0	0	12
01.00-01.30	8	0	0	0	0	8
01.30-02.00	8	0	0	0	0	8
02.00-02.30	3	0	0	0	0	3
02.30-03.00	3	1	0	0	0	4
03.00-03.30	4	0	0	0	0	4
03.30-04.00	2	0	0	0	0	2
04.00-04.30	1	0	0	0	0	1
04.30-05.00	2	1	0	0	0	3
05.00-05.30	4	0	0	0	0	4
05.30-06.00	0	0	0	0	0	0
06.00-06.30	6	0	0	0	0	6
06.30-07.00	8	1	0	0	0	9
07.00-07.30	12	2	0	0	0	14
07.30-08.00	19	4	2	0	0	25
08.00-08.30	17	6	0	0	1	24
08.30-09.00	20	1	1	0	0	22
09.00-09.30	28	7	0	1	0	36
09.30-10.00	38	1	0	0	1	40
10.00-10.30	37	4	0	0	0	41
10.30-11.00	33	5	0	0	0	38
11.00-11.30	36	5	1	0	0	42
11.30-12.00	45	6	0	0	0	51
12.00-12.30	55	10	0	0	0	65
12.30-13.00	67	5	0	0	0	72
13.00-13.30	36	8	0	0	0	44
13.30-14.00	21	7	0	0	0	28
14.00-14.30	32	3	0	0	0	35
14.30-15.00	37	3	1	0	0	41
15.00-15.30	34	1	0	0	0	35
15.30-16.00	32	6	0	0	0	38
16.00-16.30	44	6	0	0	1	51
16.30-17.00	38	2	1	0	0	41
17.00-17.30	37	5	0	0	0	42
17.30-18.00	40	2	0	0	0	42
18.00-18.30	52	7	0	0	0	59
18.30-19.00	49	5	0	0	0	54
19.00-19.30	39	6	0	0	0	45
19.30-20.00	51	6	0	0	0	57
20.00-20.30	48	3	0	0	0	51
20.30-21.00	20	0	0	0	0	20
21.00-21.30	29	1	0	0	0	30
21.30-22.00	27	2	1	0	0	30
22.00-22.30	18	0	0	0	0	18
22.30-23.00	11	1	0	0	0	12
23.00-23.30	20	1	0	0	0	21
23.30-00.00	16	1	0	0	0	17
Totale complessivo	**1206**	**138**	**7**	**1**	**3**	**1355**

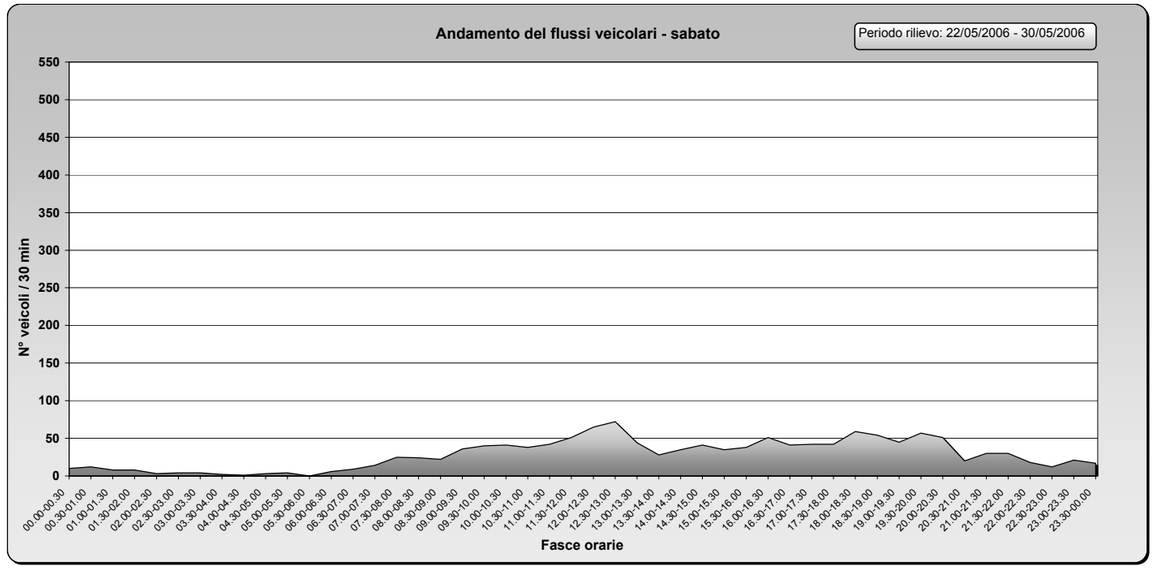

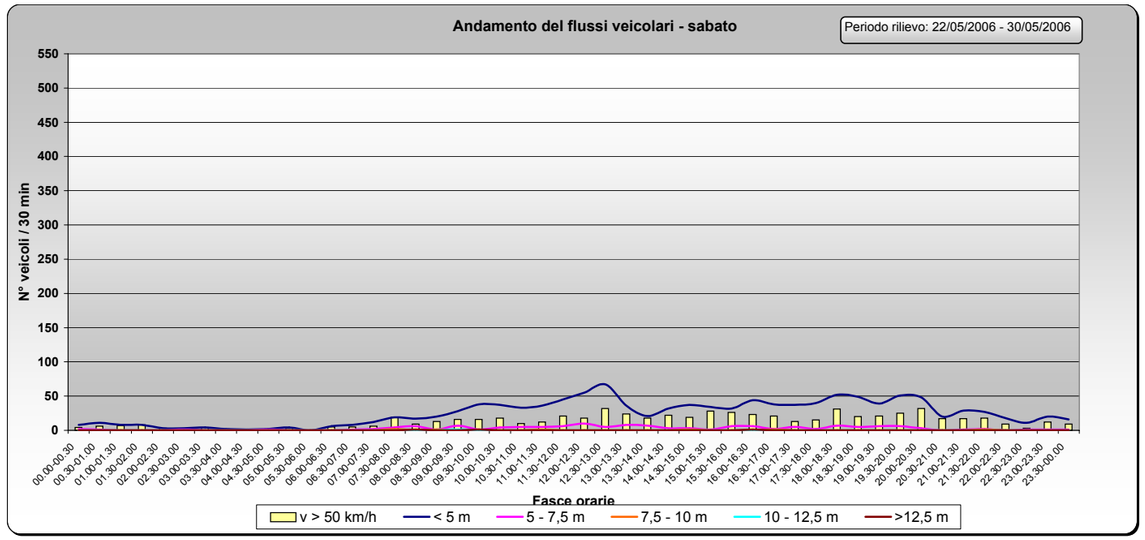

Distribuzione percentuale autoveicoli

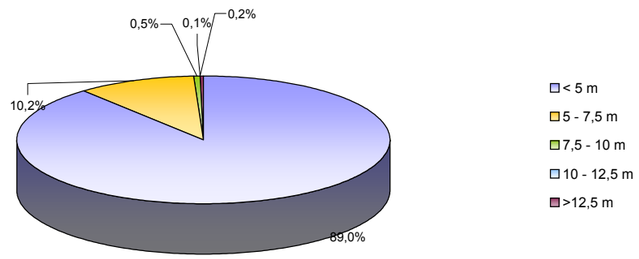

Nota: i valori tabellati riportati nel grafico si riferiscono ai flussi veicolari rilevati ad intervalli di mezzora.

NETMOBILITY

Sezione 12
via Sardegna
dir. via Emilia

Domenica

Domenica						
Fascia oraria	Tipologia di veicoli					Totale veicoli reali
	< 5 m	5 - 7,5 m	7,5 - 10 m	10 - 12,5 m	>12,5 m	
00.00-00.30	20	0	0	0	0	20
00.30-01.00	18	0	0	0	0	18
01.00-01.30	16	2	0	0	0	18
01.30-02.00	12	1	0	0	0	13
02.00-02.30	14	0	0	0	0	14
02.30-03.00	6	0	0	0	0	6
03.00-03.30	3	0	0	0	0	3
03.30-04.00	3	0	0	0	0	3
04.00-04.30	2	0	0	0	0	2
04.30-05.00	4	0	0	0	0	4
05.00-05.30	2	1	0	0	0	3
05.30-06.00	1	0	0	0	0	1
06.00-06.30	6	0	0	0	0	6
06.30-07.00	1	0	0	0	0	1
07.00-07.30	6	0	0	0	0	6
07.30-08.00	6	0	0	0	0	6
08.00-08.30	8	1	0	0	0	9
08.30-09.00	23	0	0	0	0	23
09.00-09.30	20	4	0	0	0	24
09.30-10.00	19	0	0	0	0	19
10.00-10.30	38	1	0	0	0	39
10.30-11.00	30	1	0	0	0	31
11.00-11.30	37	3	0	0	0	40
11.30-12.00	32	3	0	0	0	35
12.00-12.30	37	1	0	0	0	38
12.30-13.00	25	0	0	0	0	25
13.00-13.30	15	0	0	0	0	15
13.30-14.00	18	3	0	0	0	21
14.00-14.30	16	1	0	0	0	17
14.30-15.00	18	0	0	0	0	18
15.00-15.30	12	0	0	0	0	12
15.30-16.00	15	1	0	0	0	16
16.00-16.30	16	1	0	1	0	18
16.30-17.00	23	3	0	0	0	26
17.00-17.30	15	2	0	0	0	17
17.30-18.00	12	1	0	0	0	13
18.00-18.30	18	5	0	0	0	23
18.30-19.00	19	6	0	0	0	25
19.00-19.30	23	2	0	0	0	25
19.30-20.00	22	2	0	0	0	24
20.00-20.30	32	7	0	0	0	39
20.30-21.00	24	4	0	0	0	28
21.00-21.30	30	1	0	0	0	31
21.30-22.00	23	4	0	0	0	27
22.00-22.30	13	0	0	0	0	13
22.30-23.00	22	1	0	0	0	23
23.00-23.30	14	2	0	0	0	16
23.30-00.00	16	0	0	0	0	16
Totale complessivo	**805**	**64**	**0**	**1**	**0**	**870**

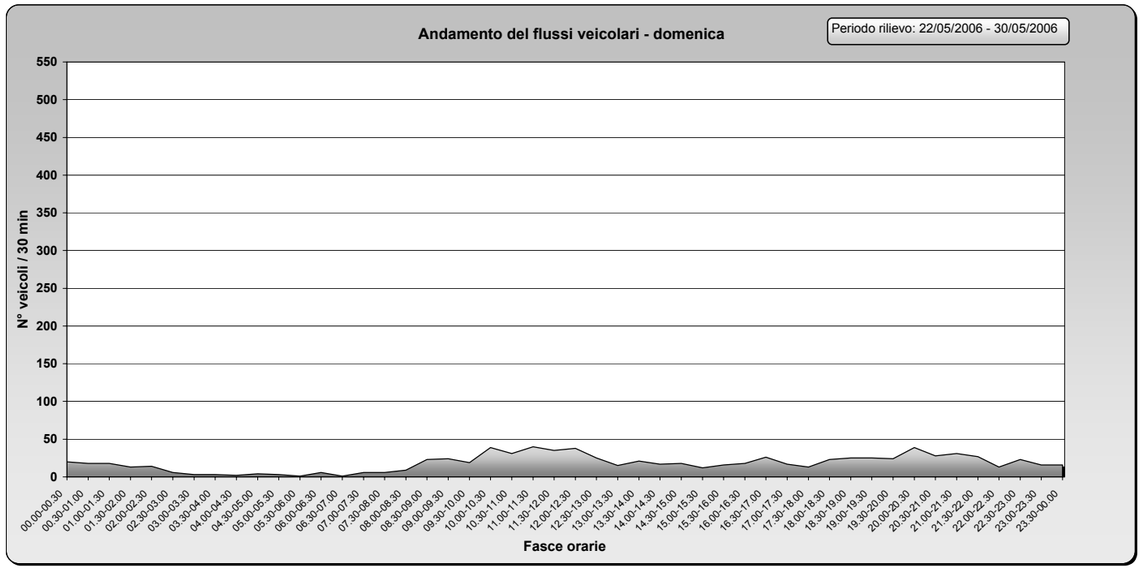

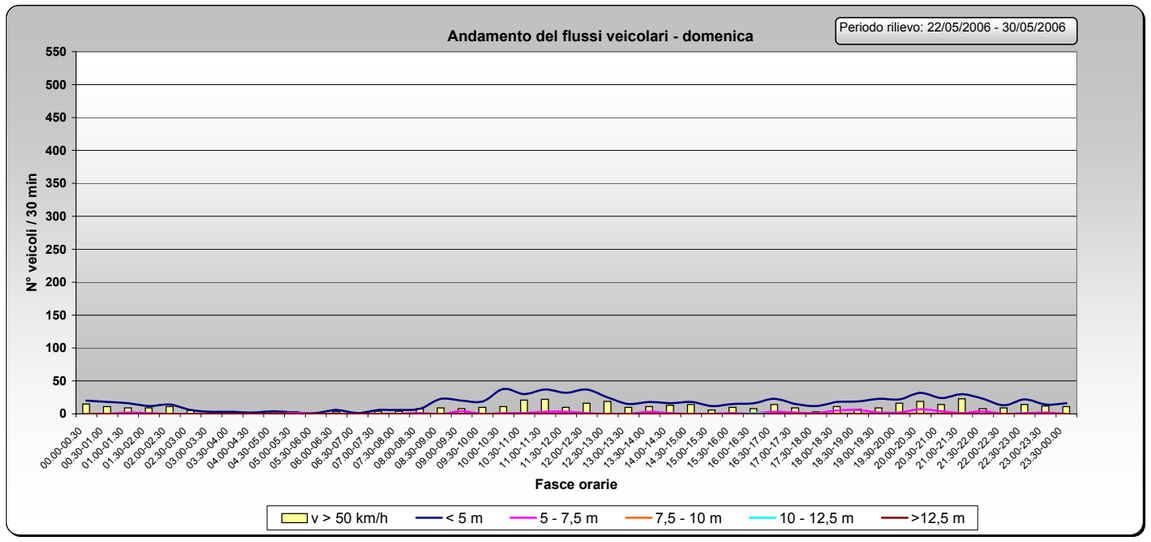

Distribuzione percentuale autoveicoli

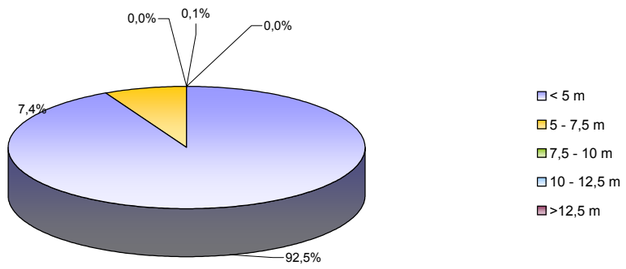

Nota: i valori tabellati riportati nel grafico si riferiscono ai flussi veicolari rilevati ad intervalli di mezzora.

NETMOBILITY

Sezione 12
via Sardegna
dir. via Emilia

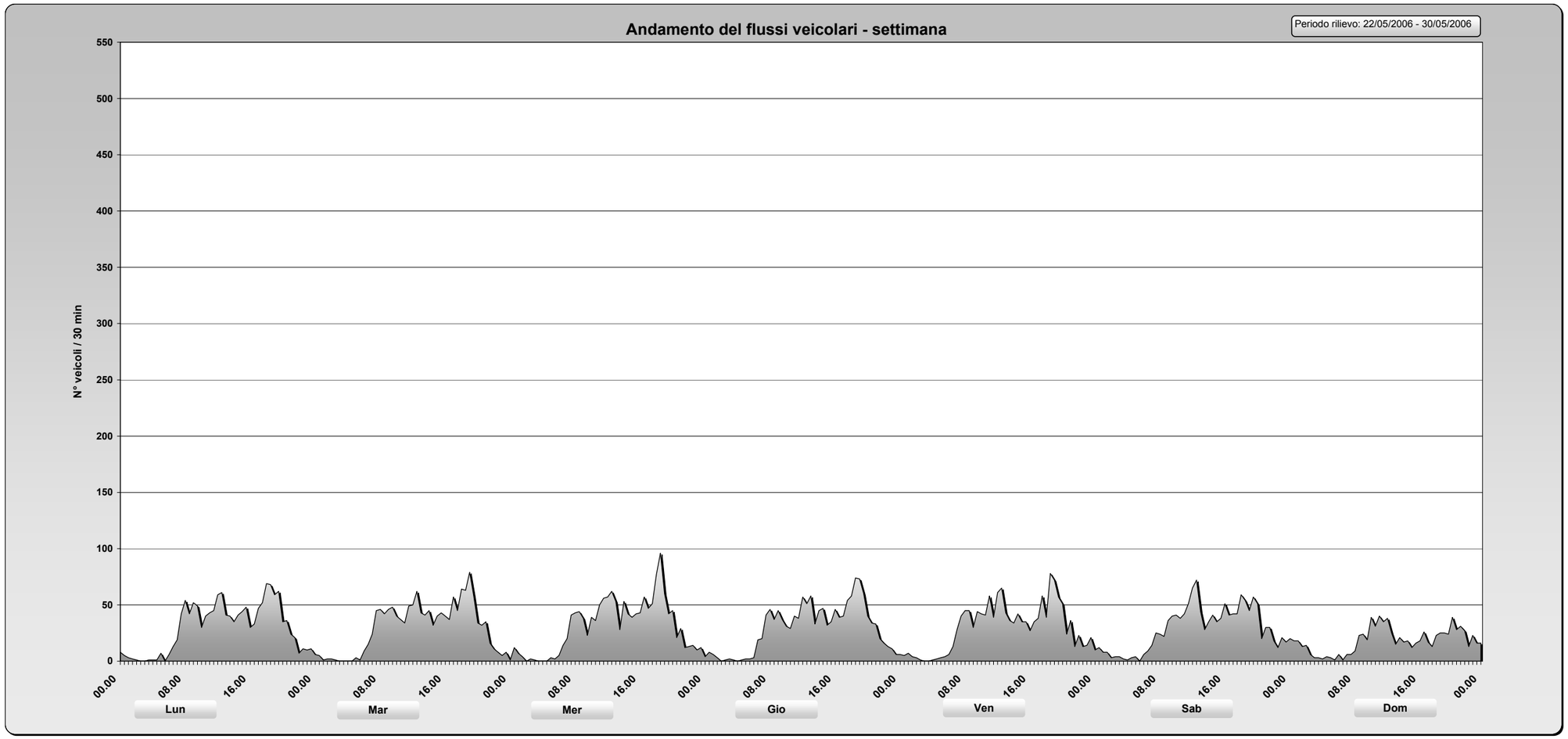

Nota: i valori tabellati riportati nel grafico si riferiscono ai flussi veicolari rilevati ad intervalli di mezzora.

Sezione 13
via Croce Rossa
dir. fine strada
Giorno feriale medio

Giorno feriale						
Fascia oraria	Tipologia di veicoli					Totale veicoli reali
	< 5 m	5 - 7,5 m	7,5 - 10 m	10 - 12,5 m	>12,5 m	
00.00-00.30	3	0	0	0	0	3
00.30-01.00	1	0	0	0	0	1
01.00-01.30	1	0	0	0	0	1
01.30-02.00	0	0	0	0	0	0
02.00-02.30	0	0	0	0	0	0
02.30-03.00	0	0	0	0	0	0
03.00-03.30	0	0	0	0	0	0
03.30-04.00	0	0	0	0	0	0
04.00-04.30	0	0	0	0	0	0
04.30-05.00	0	0	0	0	0	0
05.00-05.30	0	0	0	0	0	0
05.30-06.00	0	0	0	0	0	0
06.00-06.30	2	0	0	0	0	2
06.30-07.00	4	1	1	0	0	7
07.00-07.30	2	1	1	1	0	5
07.30-08.00	4	0	0	0	0	5
08.00-08.30	6	1	0	0	0	8
08.30-09.00	6	1	0	0	0	7
09.00-09.30	8	0	0	0	0	9
09.30-10.00	9	1	0	1	0	10
10.00-10.30	9	0	0	0	0	10
10.30-11.00	8	1	0	0	0	9
11.00-11.30	11	0	0	0	0	12
11.30-12.00	10	0	0	0	0	10
12.00-12.30	12	0	0	0	0	12
12.30-13.00	11	1	0	0	0	12
13.00-13.30	12	2	1	0	0	14
13.30-14.00	6	1	0	0	0	6
14.00-14.30	6	1	0	0	0	7
14.30-15.00	6	0	0	0	0	7
15.00-15.30	8	1	0	0	0	10
15.30-16.00	9	0	0	1	0	10
16.00-16.30	15	0	0	0	0	16
16.30-17.00	18	0	1	0	0	18
17.00-17.30	11	1	0	0	0	12
17.30-18.00	15	1	0	0	0	16
18.00-18.30	14	1	0	0	0	15
18.30-19.00	20	1	0	0	0	21
19.00-19.30	15	0	0	0	0	15
19.30-20.00	10	0	0	0	0	10
20.00-20.30	11	0	0	0	0	12
20.30-21.00	8	0	0	0	0	8
21.00-21.30	8	0	0	0	0	8
21.30-22.00	6	0	0	0	0	6
22.00-22.30	7	0	0	0	0	7
22.30-23.00	4	0	0	0	0	4
23.00-23.30	4	0	0	0	0	4
23.30-00.00	3	0	0	0	0	3
Totale complessivo	**323**	**17**	**8**	**4**	**0**	**353**

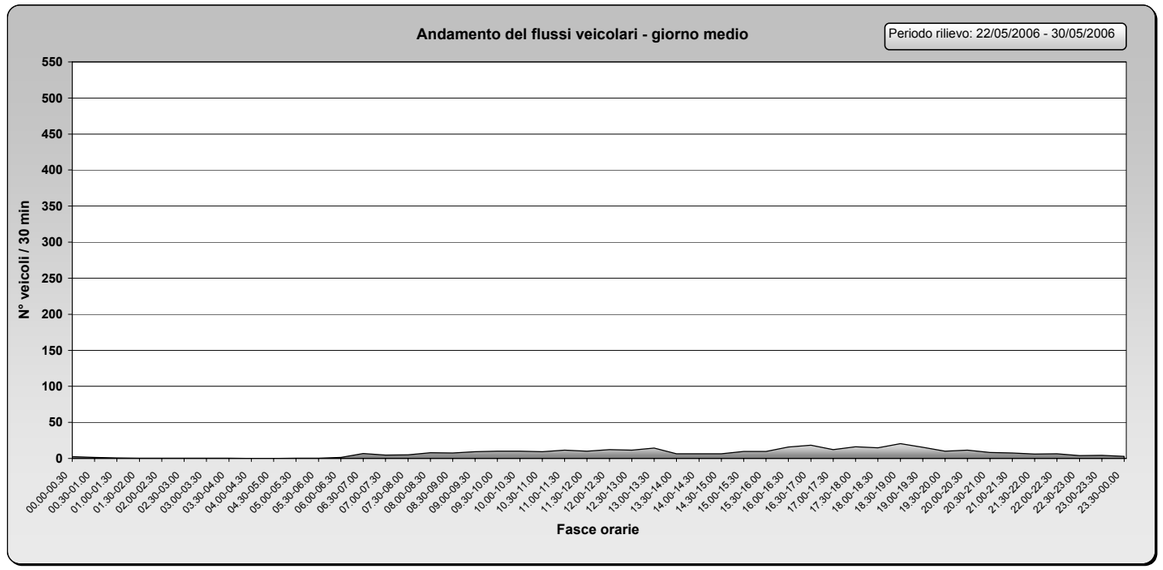

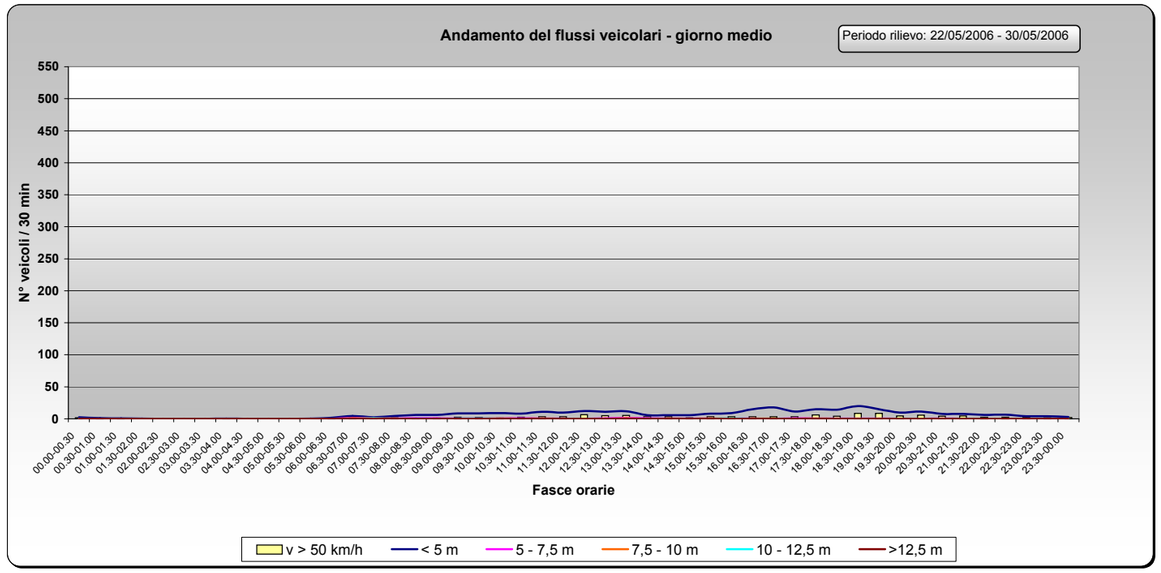

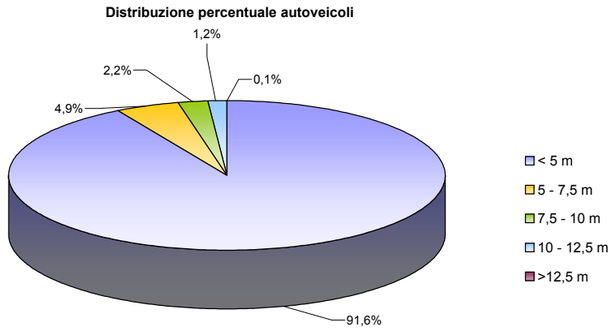

Nota: i valori tabellati riportati nel grafico si riferiscono ai flussi veicolari rilevati ad intervalli di mezzora.

NETMOBILITY

Sezione 13
via Croce Rossa
dir. fine strada
Sabato

Sabato						
Fascia oraria	Tipologia di veicoli					Totale veicoli reali
	< 5 m	5 - 7,5 m	7,5 - 10 m	10 - 12,5 m	>12,5 m	
00.00-00.30	3	0	0	0	0	3
00.30-01.00	2	0	0	0	0	2
01.00-01.30	1	0	0	0	0	1
01.30-02.00	1	0	0	0	0	1
02.00-02.30	1	0	0	0	0	1
02.30-03.00	2	0	0	0	0	2
03.00-03.30	2	0	0	0	0	2
03.30-04.00	0	0	0	0	0	0
04.00-04.30	2	0	0	0	0	2
04.30-05.00	0	0	0	0	0	0
05.00-05.30	0	0	0	0	0	0
05.30-06.00	0	0	0	0	0	0
06.00-06.30	3	0	0	0	0	3
06.30-07.00	1	3	0	0	0	4
07.00-07.30	1	1	0	1	0	3
07.30-08.00	2	0	0	0	0	2
08.00-08.30	4	2	1	0	0	7
08.30-09.00	2	1	1	0	0	4
09.00-09.30	7	0	0	0	0	7
09.30-10.00	7	1	0	0	0	8
10.00-10.30	10	1	0	0	0	11
10.30-11.00	14	1	1	0	0	16
11.00-11.30	12	2	0	0	0	14
11.30-12.00	15	1	2	0	0	18
12.00-12.30	16	0	1	0	0	17
12.30-13.00	19	0	0	1	0	20
13.00-13.30	14	0	0	0	0	14
13.30-14.00	3	0	0	0	0	3
14.00-14.30	12	0	0	0	0	12
14.30-15.00	11	0	0	0	0	11
15.00-15.30	9	0	0	0	0	9
15.30-16.00	10	0	1	0	0	11
16.00-16.30	13	0	0	0	0	13
16.30-17.00	10	0	2	0	0	12
17.00-17.30	17	0	0	0	0	17
17.30-18.00	4	0	0	0	0	4
18.00-18.30	20	0	0	0	0	20
18.30-19.00	17	0	0	1	0	18
19.00-19.30	9	1	0	0	0	10
19.30-20.00	9	0	0	0	0	9
20.00-20.30	8	1	0	0	0	9
20.30-21.00	10	0	0	0	0	10
21.00-21.30	7	1	0	0	0	8
21.30-22.00	7	0	0	0	0	7
22.00-22.30	5	0	0	0	0	5
22.30-23.00	2	0	0	0	0	2
23.00-23.30	6	0	0	0	0	6
23.30-00.00	3	0	0	0	0	3
Totale complessivo	**333**	**16**	**9**	**3**	**0**	**361**

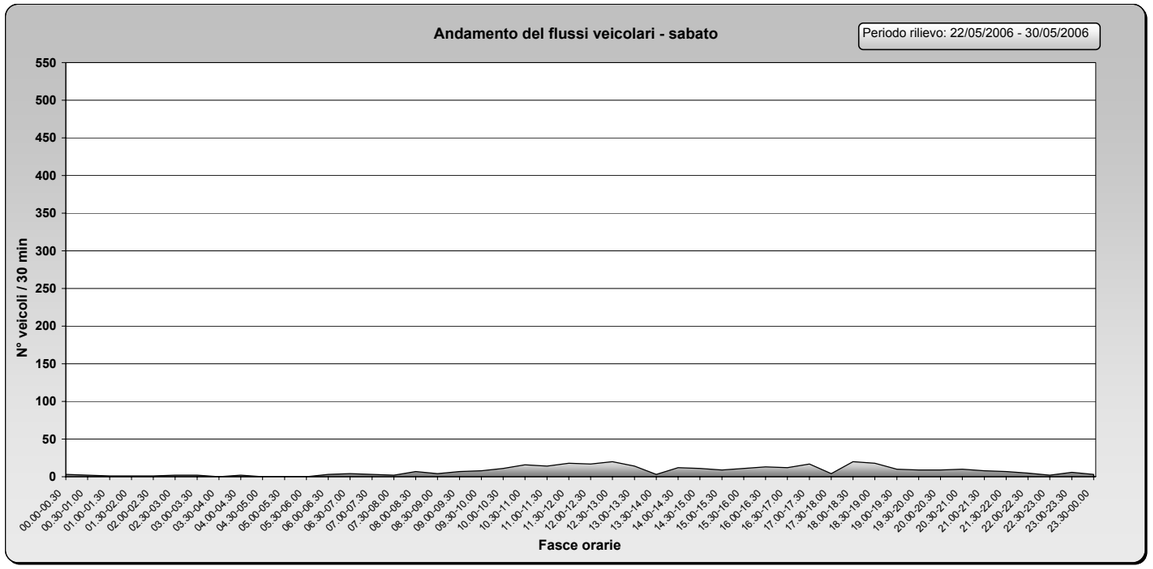

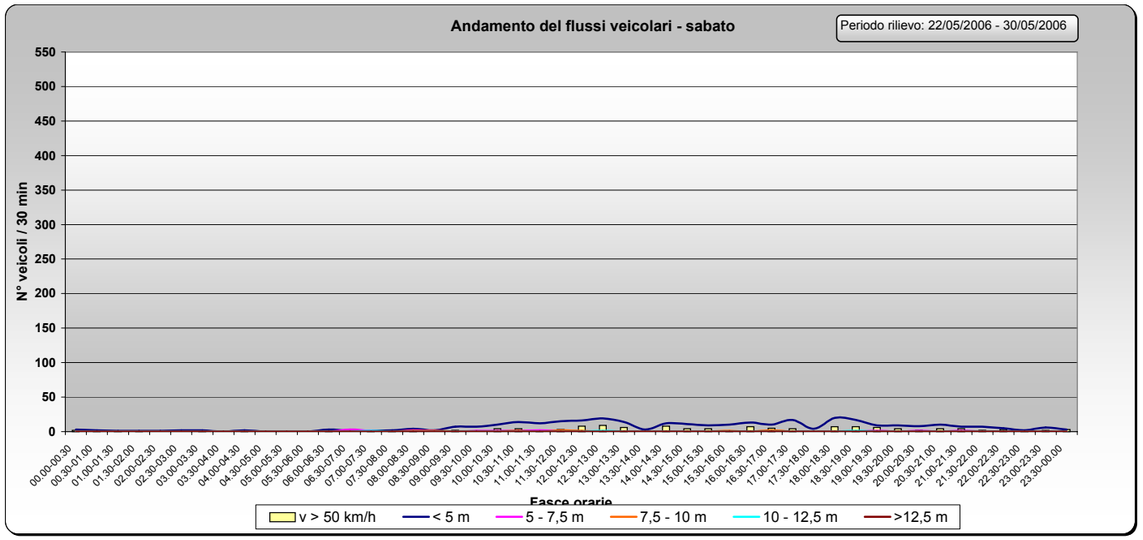

Distribuzione percentuale autoveicoli

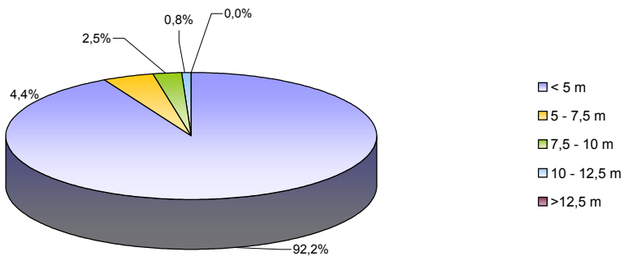

Nota: i valori tabellati riportati nel grafico si riferiscono ai flussi veicolari rilevati ad intervalli di mezzora.

NETMOBILITY

Sezione 13
via Croce Rossa
dir. fine strada

Domenica

Domenica						
Fascia oraria	Tipologia di veicoli					Totale veicoli reali
	< 5 m	5 - 7,5 m	7,5 - 10 m	10 - 12,5 m	>12,5 m	
00.00-00.30	8	0	0	0	0	8
00.30-01.00	0	0	0	0	0	0
01.00-01.30	4	0	0	0	0	4
01.30-02.00	3	0	0	0	0	3
02.00-02.30	4	0	0	0	0	4
02.30-03.00	2	0	0	0	0	2
03.00-03.30	2	0	0	0	0	2
03.30-04.00	0	0	0	0	0	0
04.00-04.30	0	0	0	0	0	0
04.30-05.00	2	0	0	0	0	2
05.00-05.30	0	0	0	0	0	0
05.30-06.00	0	0	0	0	0	0
06.00-06.30	0	0	0	0	0	0
06.30-07.00	4	0	0	0	0	4
07.00-07.30	0	0	0	0	0	0
07.30-08.00	0	0	0	0	0	0
08.00-08.30	1	0	0	0	0	1
08.30-09.00	3	0	0	0	0	3
09.00-09.30	9	0	0	0	0	9
09.30-10.00	6	0	0	0	0	6
10.00-10.30	8	0	0	0	0	8
10.30-11.00	9	0	0	0	0	9
11.00-11.30	12	0	0	0	0	12
11.30-12.00	17	2	1	1	0	21
12.00-12.30	10	0	0	0	0	10
12.30-13.00	9	0	0	0	0	9
13.00-13.30	2	0	0	0	0	2
13.30-14.00	6	0	0	0	0	6
14.00-14.30	2	0	0	0	0	2
14.30-15.00	11	0	0	0	0	11
15.00-15.30	6	0	0	0	0	6
15.30-16.00	4	0	0	0	0	4
16.00-16.30	13	0	0	0	0	13
16.30-17.00	9	0	0	0	0	9
17.00-17.30	5	0	0	0	0	5
17.30-18.00	9	0	0	0	0	9
18.00-18.30	11	1	0	0	0	12
18.30-19.00	8	0	0	0	0	8
19.00-19.30	11	0	1	0	0	12
19.30-20.00	11	0	0	0	0	11
20.00-20.30	4	0	0	0	0	4
20.30-21.00	8	0	0	0	0	8
21.00-21.30	7	0	0	0	0	7
21.30-22.00	4	0	0	0	0	4
22.00-22.30	6	0	0	0	0	6
22.30-23.00	3	0	0	0	0	3
23.00-23.30	5	0	0	0	0	5
23.30-00.00	4	0	0	0	0	4
Totale complessivo	**262**	**3**	**2**	**1**	**0**	**268**

Distribuzione percentuale autoveicoli

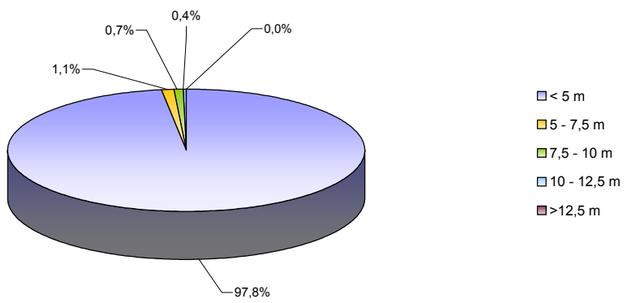

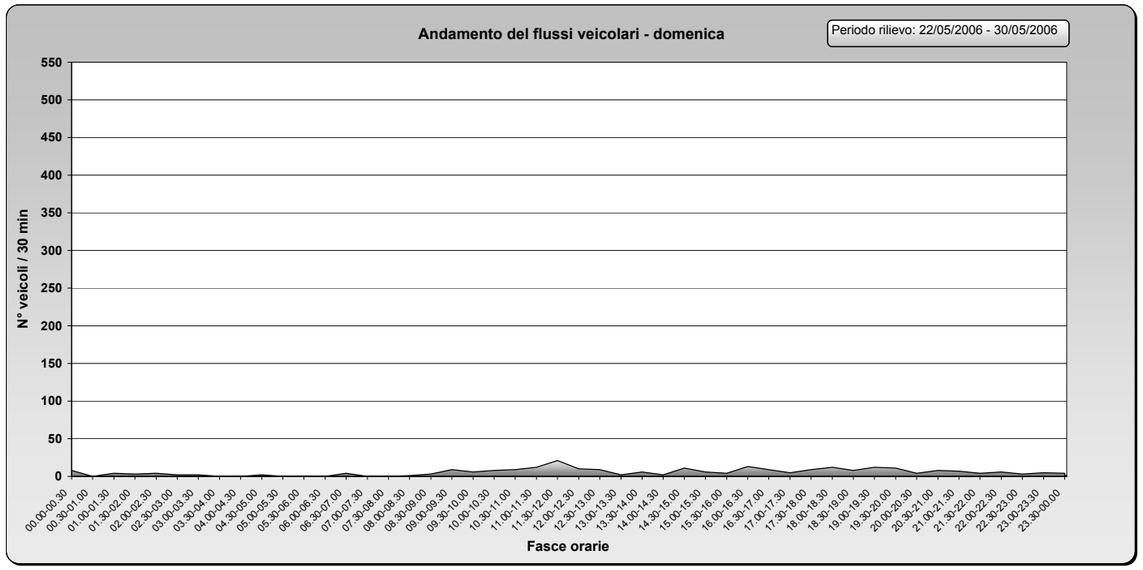

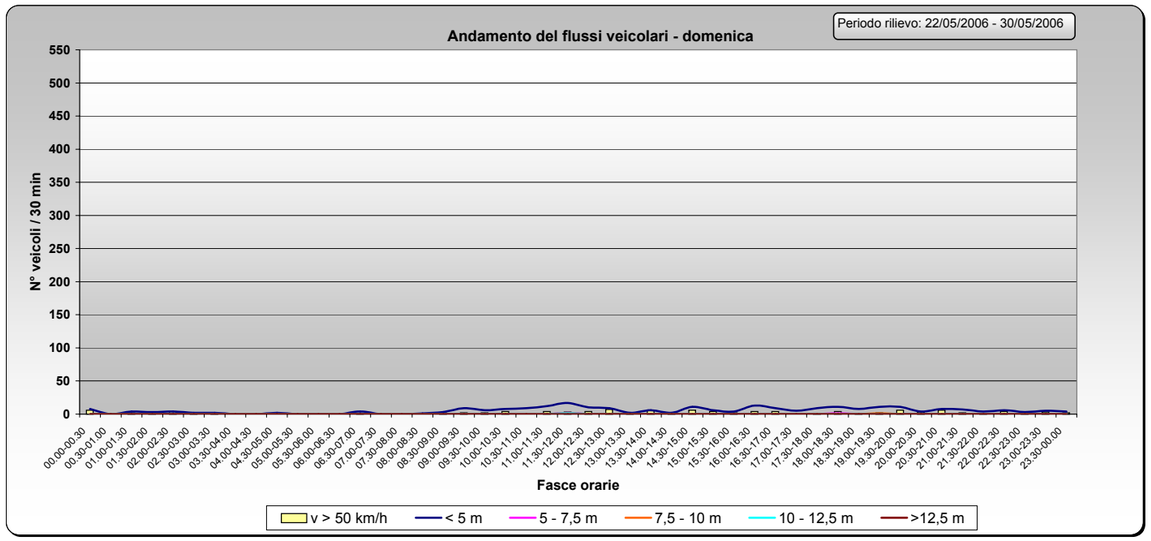

Nota: i valori tabellati riportati nel grafico si riferiscono ai flussi veicolari rilevati ad intervalli di mezzora.

NETMOBILITY

Sezione 13
via Croce Rossa
dir. fine strada

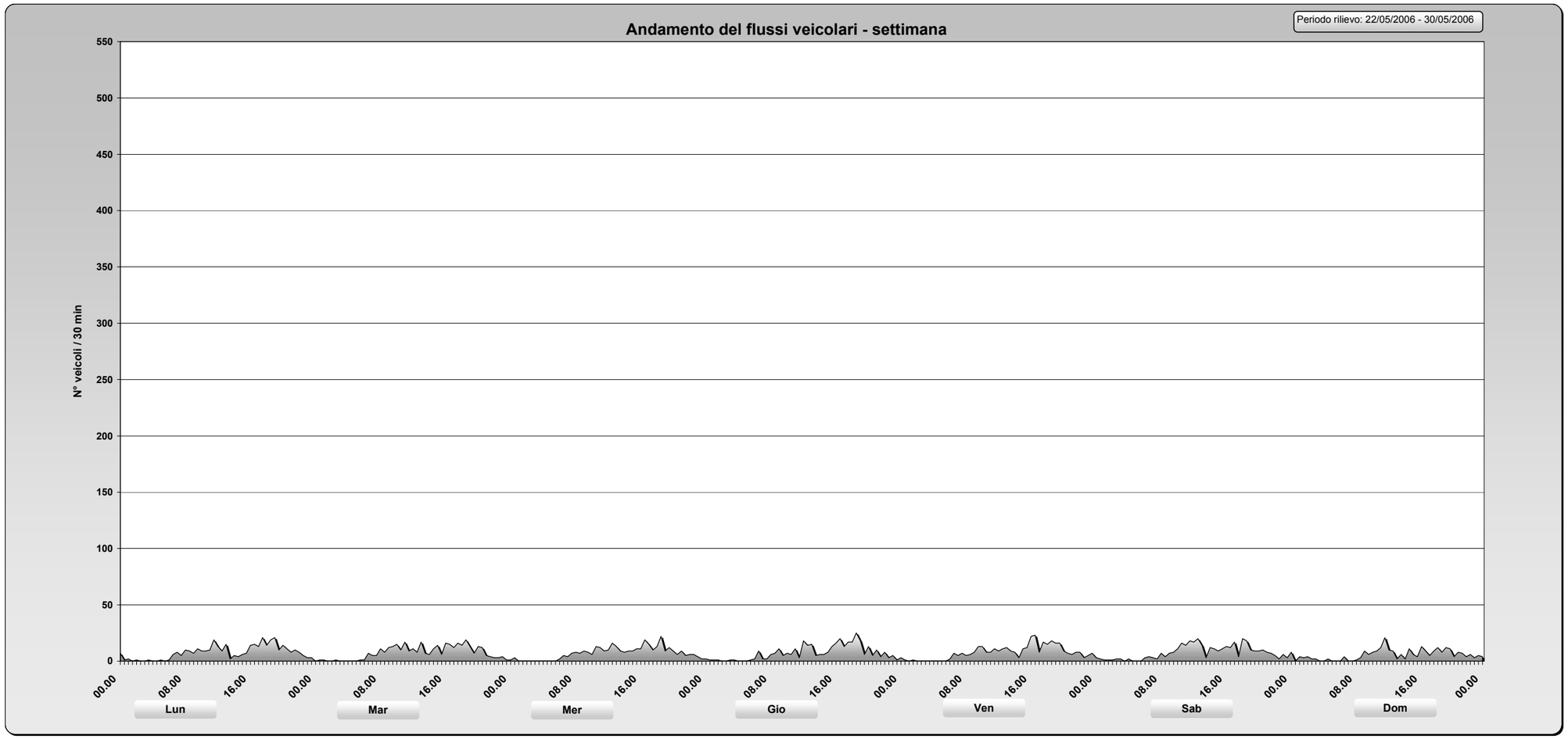

Nota: i valori tabellati riportati nel grafico si riferiscono ai flussi veicolari rilevati ad intervalli di mezzora.

NETMOBILITY

Sezione 13
via Croce Rossa
dir. Ampelio Iberati
Giorno feriale medio

Giorno feriale						
Fascia oraria	Tipologia di veicoli					Totale veicoli reali
	< 5 m	5 - 7,5 m	7,5 - 10 m	10 - 12,5 m	>12,5 m	
00.00-00.30	8	1	1	0	0	10
00.30-01.00	1	0	0	0	0	1
01.00-01.30	0	0	0	0	0	0
01.30-02.00	1	0	0	0	0	1
02.00-02.30	0	0	0	0	0	0
02.30-03.00	0	0	0	0	0	0
03.00-03.30	0	0	0	0	0	0
03.30-04.00	0	0	0	0	0	0
04.00-04.30	0	0	0	0	0	0
04.30-05.00	2	0	0	0	0	2
05.00-05.30	2	0	0	0	0	2
05.30-06.00	2	0	0	0	0	2
06.00-06.30	4	0	0	0	0	4
06.30-07.00	11	1	0	0	0	12
07.00-07.30	7	0	0	0	0	7
07.30-08.00	20	1	0	0	0	22
08.00-08.30	11	0	0	0	0	11
08.30-09.00	11	1	0	0	0	12
09.00-09.30	10	1	0	1	0	12
09.30-10.00	10	1	0	0	0	12
10.00-10.30	7	0	0	0	0	8
10.30-11.00	7	1	0	0	0	8
11.00-11.30	10	1	0	0	0	11
11.30-12.00	9	0	0	0	0	9
12.00-12.30	5	2	0	0	0	7
12.30-13.00	8	1	0	0	1	11
13.00-13.30	6	0	0	0	0	6
13.30-14.00	7	0	0	0	0	7
14.00-14.30	5	0	0	0	0	5
14.30-15.00	7	0	0	0	0	7
15.00-15.30	10	1	0	0	0	11
15.30-16.00	8	0	0	0	0	9
16.00-16.30	13	0	0	0	0	13
16.30-17.00	12	1	0	0	0	12
17.00-17.30	13	0	0	0	0	13
17.30-18.00	10	1	0	0	0	11
18.00-18.30	12	2	0	0	0	14
18.30-19.00	10	0	0	0	0	11
19.00-19.30	9	0	0	0	0	10
19.30-20.00	7	0	0	0	0	8
20.00-20.30	7	0	0	0	0	7
20.30-21.00	4	0	0	0	0	4
21.00-21.30	5	0	0	0	0	5
21.30-22.00	3	0	0	0	0	3
22.00-22.30	3	0	0	0	0	3
22.30-23.00	3	0	0	0	0	3
23.00-23.30	1	0	0	0	0	1
23.30-00.00	1	0	0	0	0	1
Totale complessivo	**302**	**19**	**3**	**3**	**2**	**329**

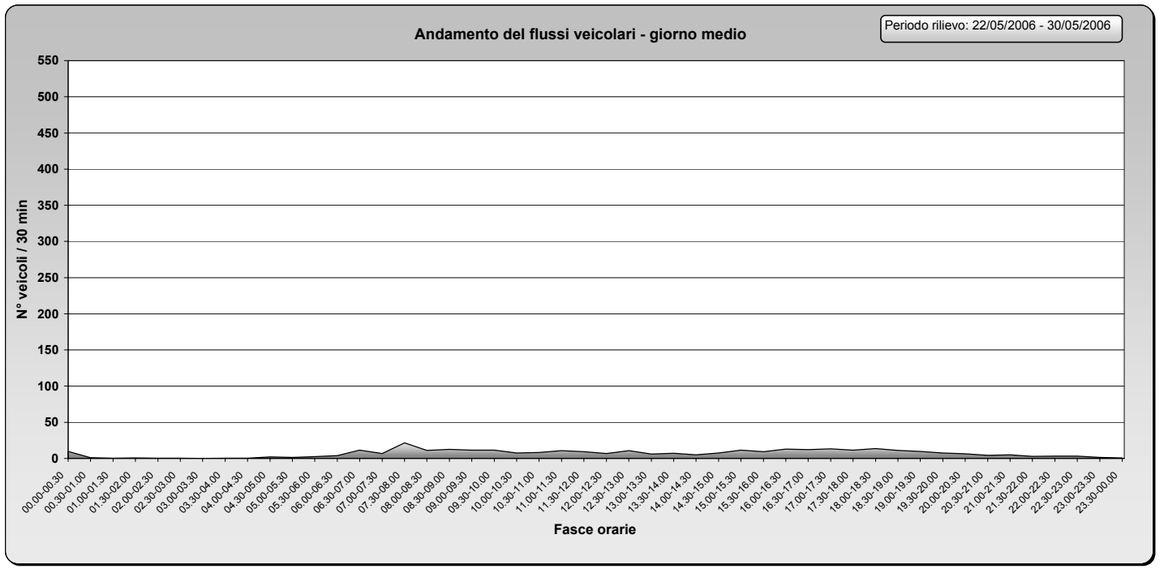

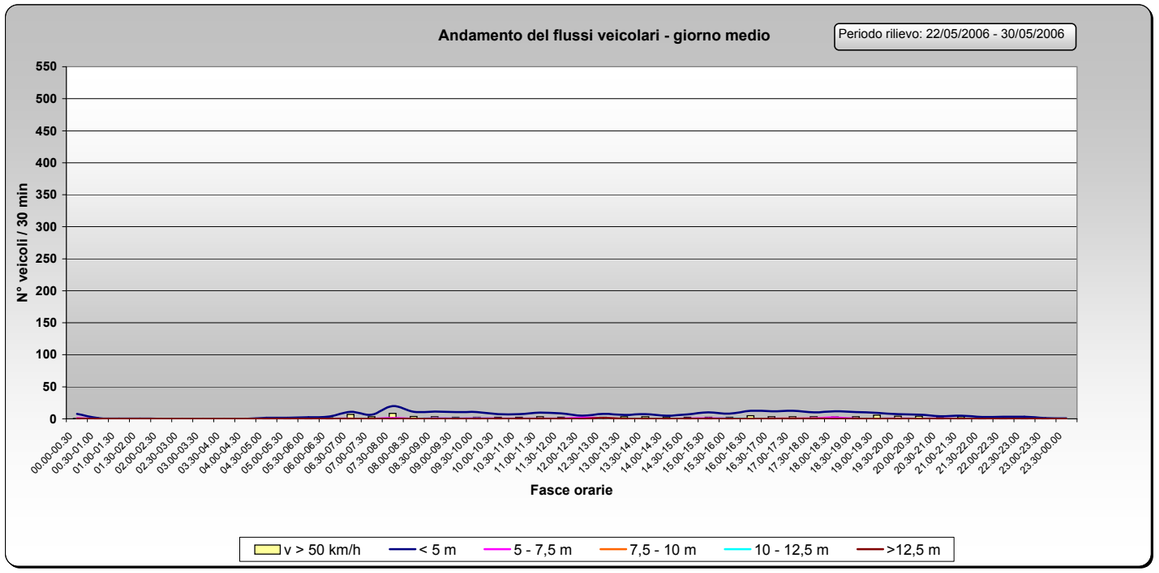

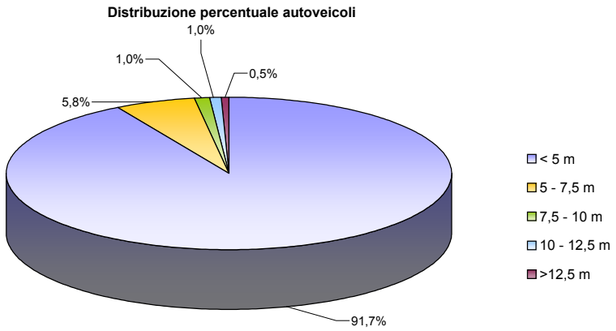

Nota: i valori tabellati riportati nel grafico si riferiscono ai flussi veicolari rilevati ad intervalli di mezzora.

NETMOBILITY

Sezione 13
via Croce Rossa
dir. Ampelio Iberati
Sabato

Sabato						
Fascia oraria	Tipologia di veicoli					Totale veicoli reali
	< 5 m	5 - 7,5 m	7,5 - 10 m	10 - 12,5 m	>12,5 m	
00.00-00.30	3	0	0	0	0	3
00.30-01.00	0	0	0	0	0	0
01.00-01.30	1	0	0	0	0	1
01.30-02.00	0	0	0	0	0	0
02.00-02.30	0	0	0	0	0	0
02.30-03.00	2	0	0	0	0	2
03.00-03.30	1	0	0	0	0	1
03.30-04.00	0	0	0	0	0	0
04.00-04.30	1	0	0	0	0	1
04.30-05.00	1	0	0	0	0	1
05.00-05.30	2	0	0	0	0	2
05.30-06.00	1	0	0	0	0	1
06.00-06.30	3	0	0	0	0	3
06.30-07.00	4	2	0	0	0	6
07.00-07.30	3	1	0	0	0	4
07.30-08.00	12	0	0	0	0	12
08.00-08.30	8	2	0	0	0	10
08.30-09.00	5	1	0	0	0	6
09.00-09.30	7	0	0	0	0	7
09.30-10.00	17	0	0	0	0	17
10.00-10.30	14	0	0	0	0	14
10.30-11.00	15	1	0	0	0	16
11.00-11.30	12	1	1	0	0	14
11.30-12.00	8	1	0	0	0	9
12.00-12.30	10	1	1	0	0	12
12.30-13.00	12	0	0	0	0	12
13.00-13.30	2	0	0	0	0	2
13.30-14.00	5	0	0	0	0	5
14.00-14.30	9	0	0	0	0	9
14.30-15.00	5	0	1	0	0	6
15.00-15.30	7	0	0	0	0	7
15.30-16.00	10	0	0	0	0	10
16.00-16.30	9	0	0	0	0	9
16.30-17.00	13	0	0	0	0	13
17.00-17.30	12	1	0	0	0	13
17.30-18.00	17	0	0	0	0	17
18.00-18.30	12	0	0	0	0	12
18.30-19.00	11	0	0	0	0	11
19.00-19.30	13	0	0	0	0	13
19.30-20.00	8	0	0	0	0	8
20.00-20.30	4	0	0	0	0	4
20.30-21.00	7	0	0	0	0	7
21.00-21.30	10	0	0	0	0	10
21.30-22.00	4	0	0	0	0	4
22.00-22.30	5	0	0	0	0	5
22.30-23.00	5	0	0	0	0	5
23.00-23.30	4	0	0	0	0	4
23.30-00.00	2	0	0	0	0	2
Totale complessivo	**316**	**11**	**3**	**0**	**0**	**330**

Distribuzione percentuale autoveicoli

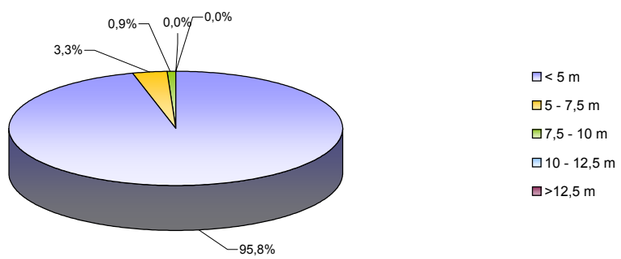

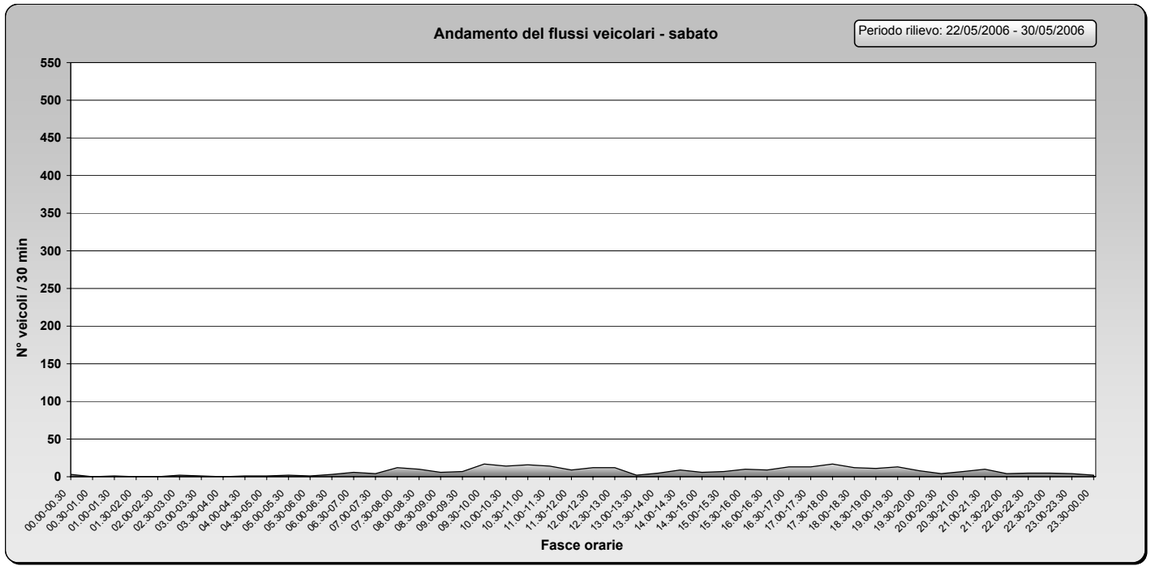

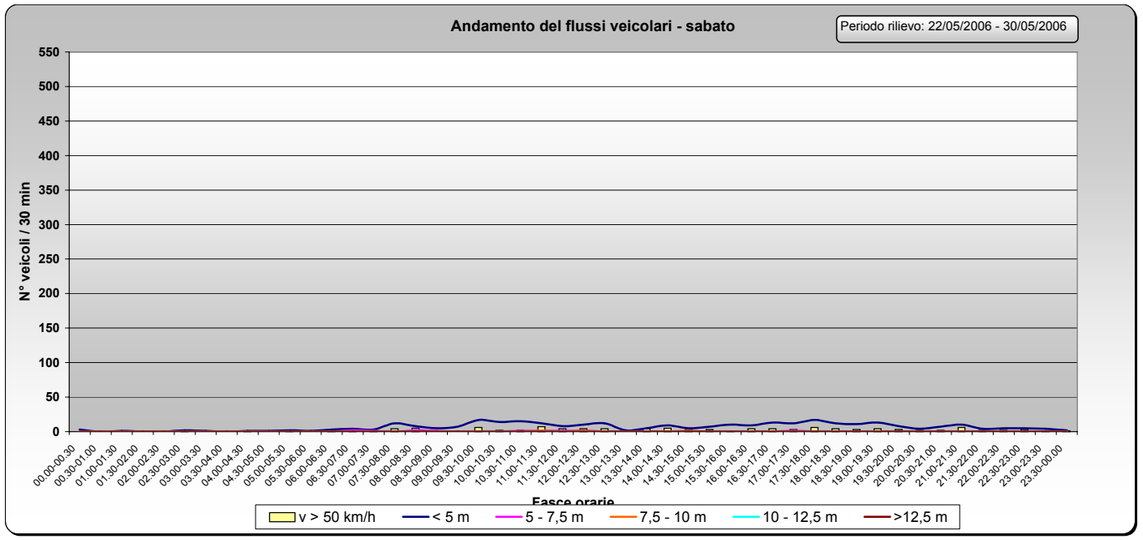

Nota: i valori tabellati riportati nel grafico si riferiscono ai flussi veicolari rilevati ad intervalli di mezzora.

NETMOBILITY

Sezione 13
via Croce Rossa
dir. Ampelio Iberati

Domenica

Domenica						
Fascia oraria	Tipologia di veicoli					Totale veicoli reali
	< 5 m	5 - 7,5 m	7,5 - 10 m	10 - 12,5 m	>12,5 m	
00.00-00.30	2	0	0	0	0	2
00.30-01.00	2	0	0	0	0	2
01.00-01.30	2	0	0	0	0	2
01.30-02.00	1	0	0	0	0	1
02.00-02.30	3	0	0	0	0	3
02.30-03.00	0	0	0	0	0	0
03.00-03.30	3	0	0	0	0	3
03.30-04.00	0	0	0	0	0	0
04.00-04.30	0	0	0	0	0	0
04.30-05.00	0	0	0	0	0	0
05.00-05.30	0	0	0	0	0	0
05.30-06.00	0	0	0	0	0	0
06.00-06.30	0	0	0	0	0	0
06.30-07.00	2	0	0	0	0	2
07.00-07.30	0	0	0	0	0	0
07.30-08.00	3	0	0	0	0	3
08.00-08.30	7	0	0	0	0	7
08.30-09.00	3	0	0	0	0	3
09.00-09.30	5	0	0	0	0	5
09.30-10.00	6	0	0	0	0	6
10.00-10.30	4	0	0	0	0	4
10.30-11.00	9	0	0	0	0	9
11.00-11.30	10	0	0	0	0	10
11.30-12.00	14	0	0	0	0	14
12.00-12.30	11	0	0	0	0	11
12.30-13.00	6	0	0	0	0	6
13.00-13.30	6	0	0	0	0	6
13.30-14.00	2	0	0	0	0	2
14.00-14.30	3	0	0	0	0	3
14.30-15.00	5	0	0	0	0	5
15.00-15.30	6	0	0	0	0	6
15.30-16.00	5	1	0	0	0	6
16.00-16.30	10	0	0	0	0	10
16.30-17.00	10	0	0	0	0	10
17.00-17.30	7	0	0	0	0	7
17.30-18.00	9	0	0	0	0	9
18.00-18.30	8	0	0	0	0	8
18.30-19.00	4	1	0	0	0	5
19.00-19.30	9	1	0	0	0	10
19.30-20.00	7	0	0	0	0	7
20.00-20.30	2	0	0	0	0	2
20.30-21.00	5	0	0	0	0	5
21.00-21.30	4	0	0	0	0	4
21.30-22.00	2	0	0	0	0	2
22.00-22.30	6	0	0	0	0	6
22.30-23.00	4	0	0	0	0	4
23.00-23.30	1	0	0	0	0	1
23.30-00.00	4	0	0	0	0	4
Totale complessivo	**212**	**3**	**0**	**0**	**0**	**215**

Distribuzione percentuale autoveicoli

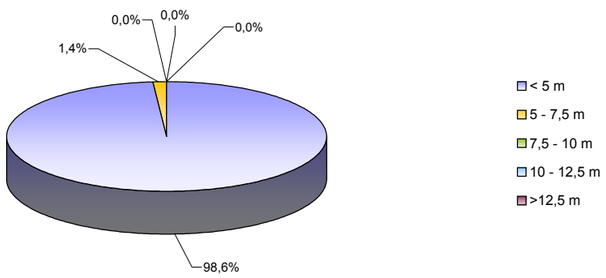

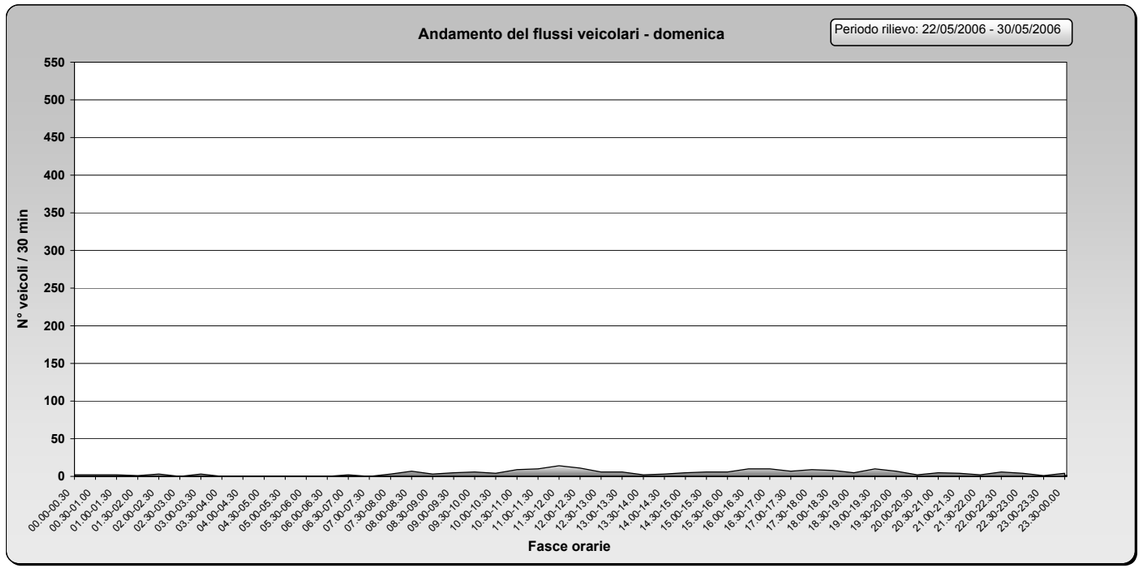

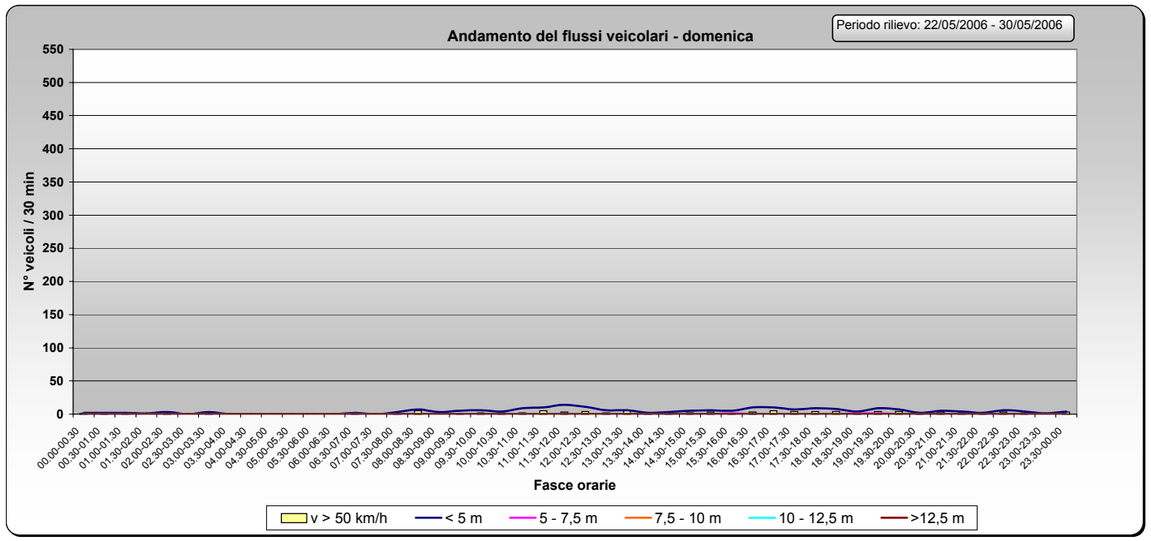

Nota: i valori tabellati riportati nel grafico si riferiscono ai flussi veicolari rilevati ad intervalli di mezzora.

NETMOBILITY

Sezione 13
via Croce Rossa
dir. Ampelio Iberati

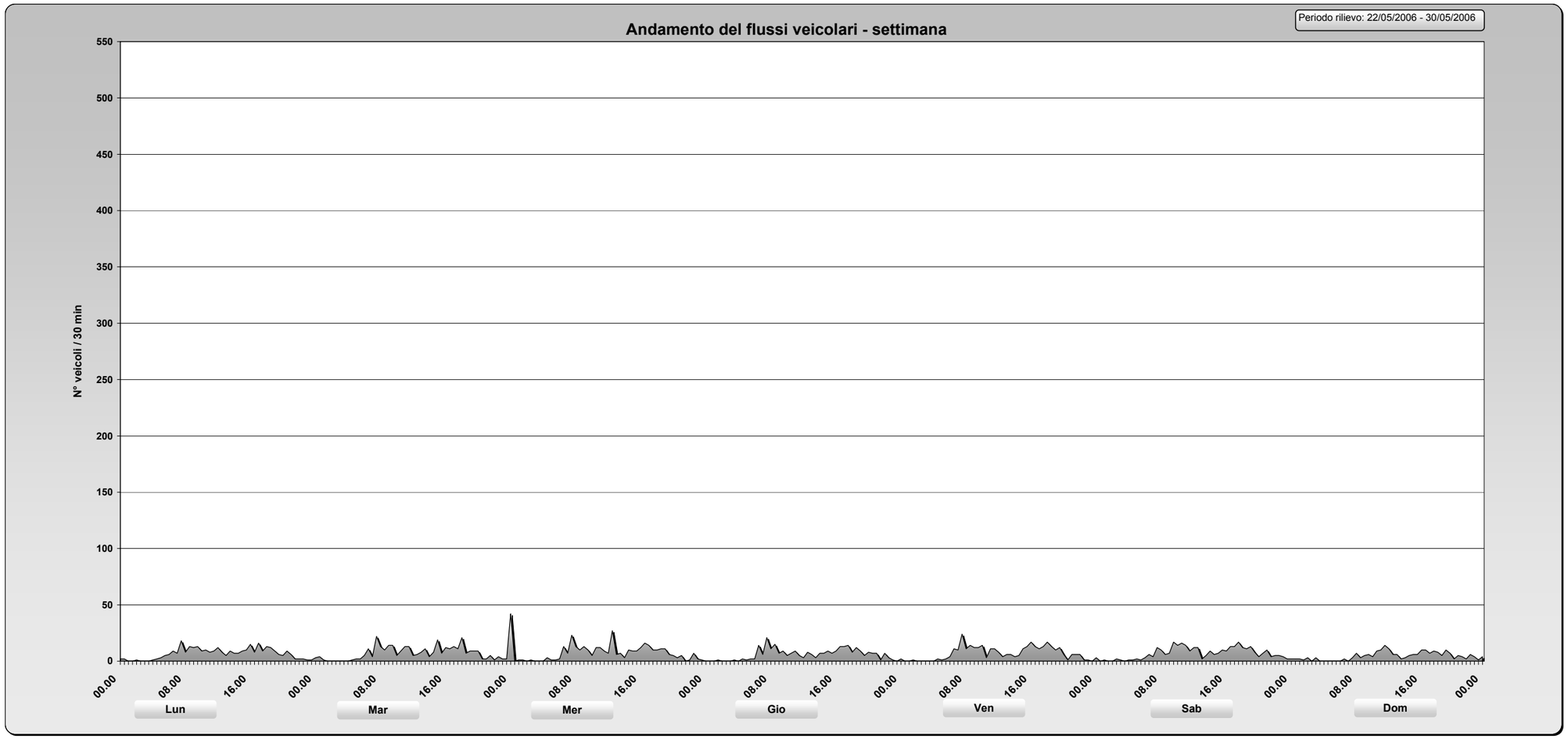

Nota: i valori tabellati riportati nel grafico si riferiscono ai flussi veicolari rilevati ad intervalli di mezzora.

NETMOBILITY